

N 1,146,044
E 1,181,302

N 1,144,044
E 1,181,302

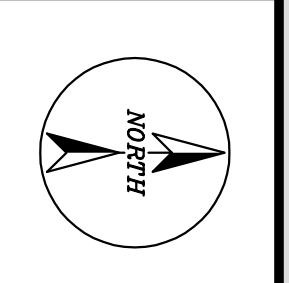
MARCY
DEERFIELD

N 1,145,044
E 1,184,302

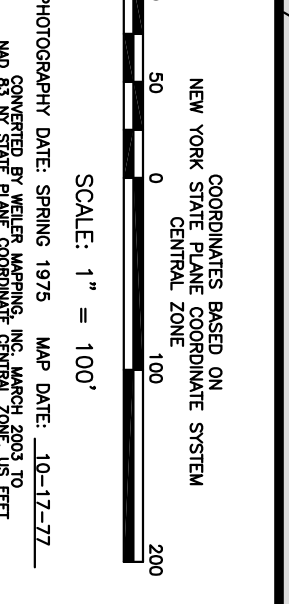
N 1,144,044
E 1,184,302



PREPARED BY
KUCERA
PHOTOGRAMMETRIC ASSOCIATES, INC.
100 WEST 10TH STREET
ANN ARBOR, MICHIGAN 48106
IN ASSOCIATION WITH
Weller Associates
HONOLULU, HAWAII



NOTES
THIS MAP WAS PREPARED FOR TAX PURPOSES ONLY
AND IS NOT TO BE USED FOR PRODUCTION OR USED
FOR SURVEYS OR CONVEYANCES.
MAP CONVERTED TO ALTIUM DIGITAL FORMAT BY
METADATA SERVICES, INC. JULY 1998



REVISION TABLE

DATE	MADE BY	CHANGES OR ADDITIONS
02/28/2004	C.C.B.	MAP UPDATE
03/08/2008	C.C.B.	MAP UPDATE
10/29/2010	C.C.B.	MAP UPDATE

SPECIAL DISTRICTS

SCHOOL	WATERBORO	TRAIL	DEERFIELD # 1
SYMBOL	[Symbol]	[Symbol]	[Symbol]

LEGEND

PROPERTY LINE	[Symbol]
RIGHT OF WAY LINE	[Symbol]
TOWN LINE	[Symbol]
COUNTY LINE	[Symbol]
RAILROAD LINE	[Symbol]
ORIGINAL LOT LINE	[Symbol]
SCHOOL DISTRICT LINE	[Symbol]
WATER DISTRICT LINE	[Symbol]
FIRE DISTRICT LINE	[Symbol]
OWNER COMMON OWNER	[Symbol]
SCHOOL DISTRICT	[Symbol]
DEED LOT NUMBER	[Symbol]
ORIGINAL BLOCK NUMBER	[Symbol]
TAX MAP BLOCK NUMBER	[Symbol]

TAX MAP PARCEL NUMBER 89-10-1-5

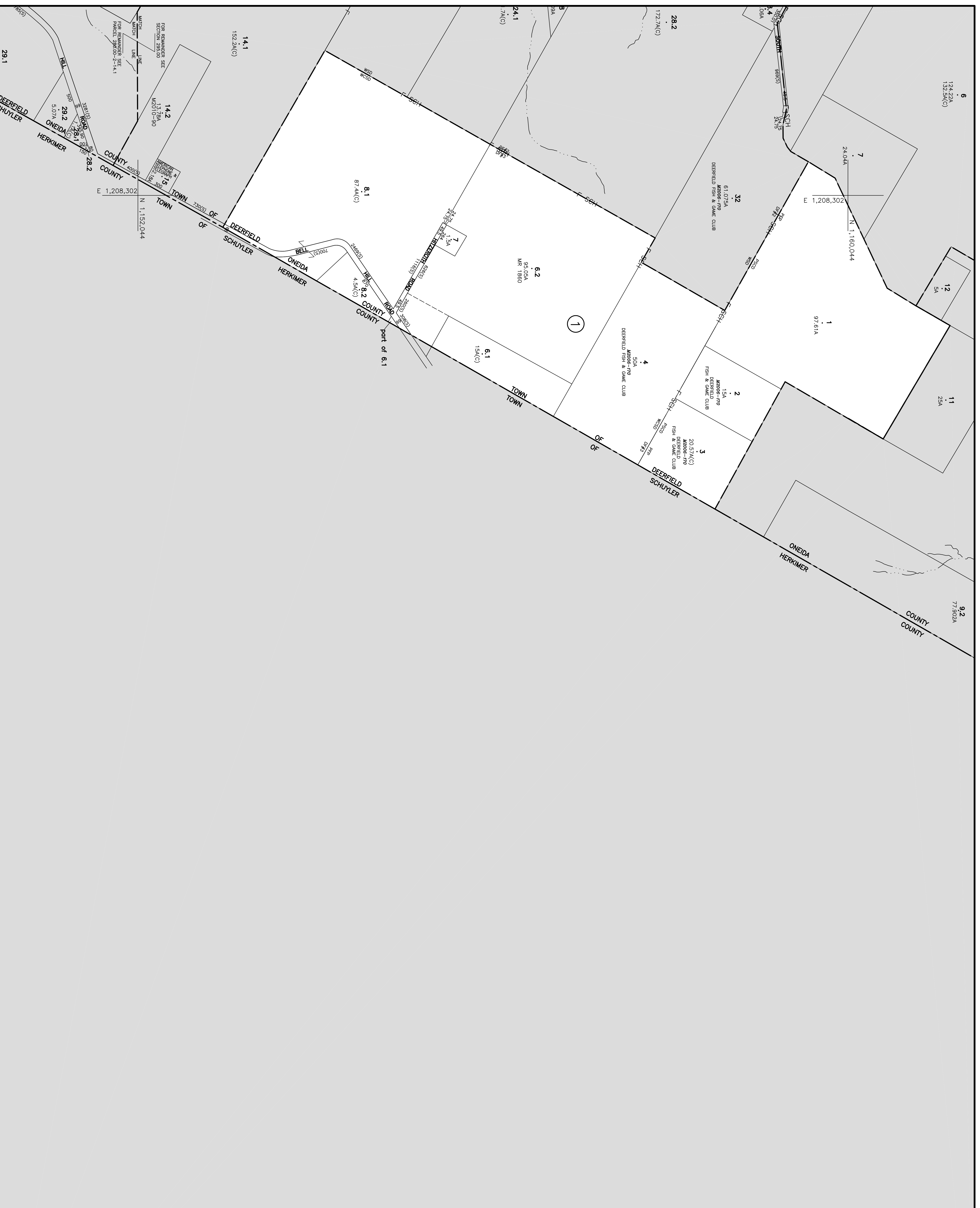
SECTION	SCALE DIMENSION	COORDINATE LOCATOR
294.13	150 (S)	150
294.17	150 (S)	150
307.05	150 (S)	150

SHEET INDEX

294.13	294.17	307.05
--------	--------	--------

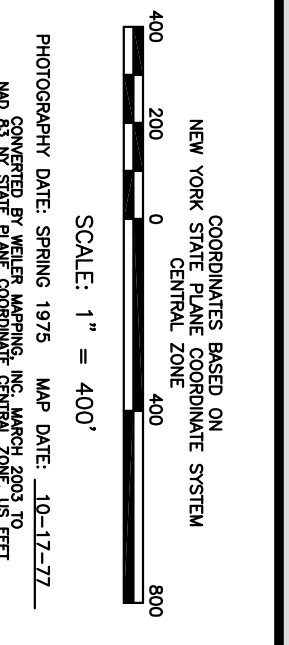


TAX MAP
293.20
TOWN OF DEERFIELD
ONEIDA COUNTY
NEW YORK



PREPARED BY
KUCEFA
 PHOTOGRAMMETRIC ASSOCIATES, INC.
 100 WEST 10TH STREET
 NEW YORK, NY 10011
 IN ASSOCIATION WITH
Weller Associates
 HERSCHELS, NEW YORK

NOTES
 THIS MAP WAS PREPARED FOR TAX PURPOSES ONLY AND IS NOT TO BE USED FOR ANY OTHER PURPOSES OR FOR ANY OTHER PURPOSES. THE INFORMATION ON THIS MAP IS FOR INFORMATION ONLY AND IS NOT TO BE USED FOR ANY OTHER PURPOSES. THE INFORMATION ON THIS MAP IS FOR INFORMATION ONLY AND IS NOT TO BE USED FOR ANY OTHER PURPOSES.



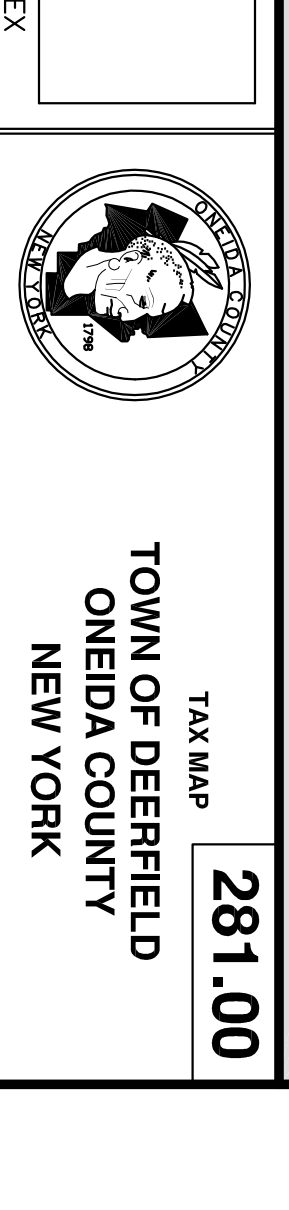
REVISION TABLE	
DATE	MADE BY / CHANGES OR ADDITIONS
10/17/2000	MAP UPDATE
10/17/2000	MAP UPDATE
10/17/2000	MAP UPDATE

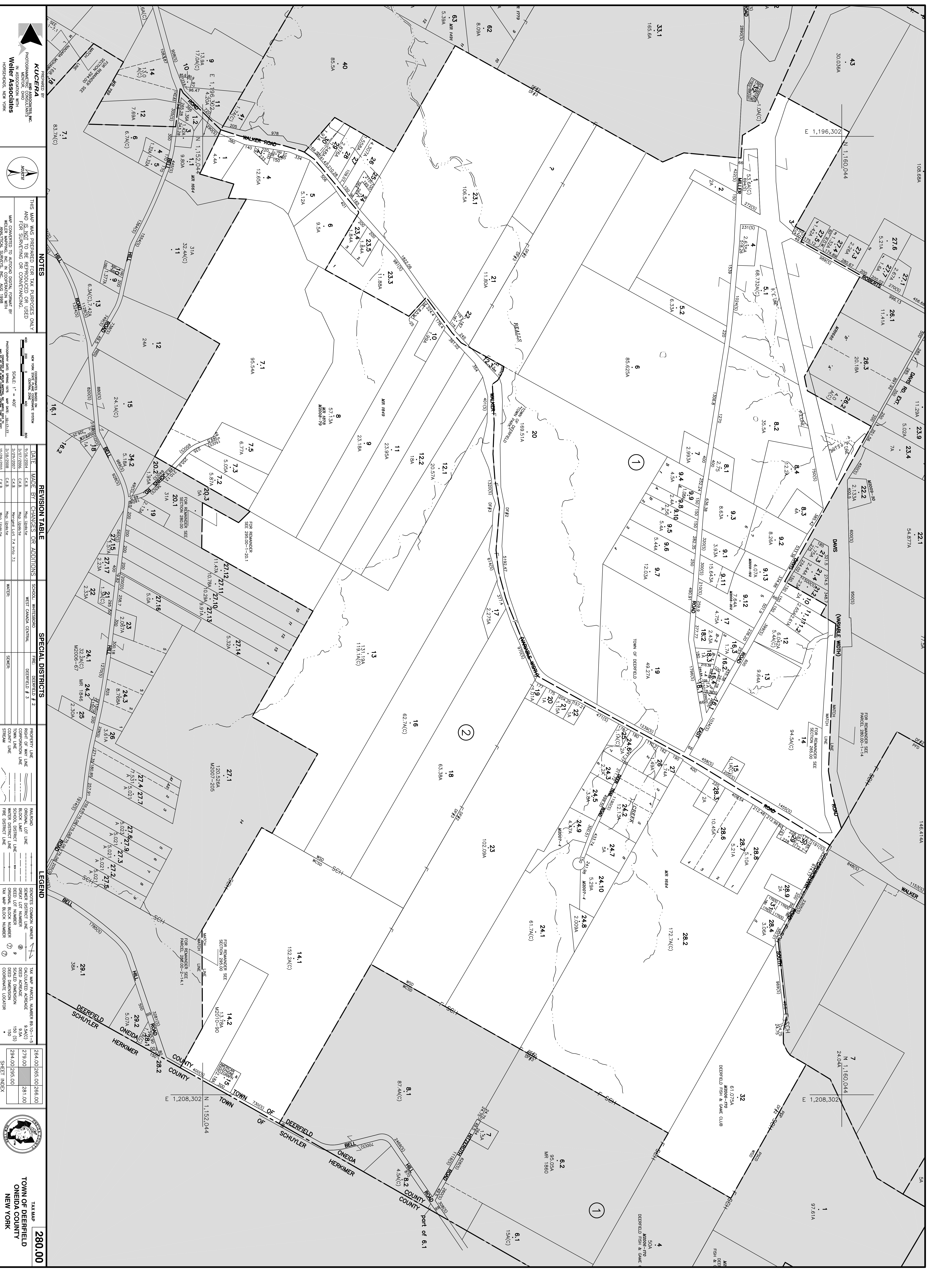
SPECIAL DISTRICTS	
SCHOOL	WATER
PROPERTY LINE	RIGHT OF WAY LINE
TOWN LINE	COUNTY LINE

LEGEND	
---	RAILROAD
---	ORIGINAL LOT LINE
---	SCHOOL DISTRICT LINE
---	WATER DISTRICT LINE
---	FIRE DISTRICT LINE
---	DEVELOPER COMMON OWNER
---	SCHOOL DISTRICT LINE
---	DEED LOT NUMBER
---	ORIGINAL BLOCK NUMBER
---	TAX MAP BLOCK NUMBER

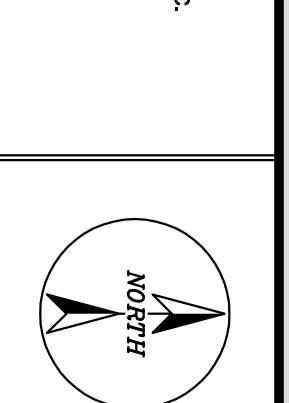
TAX MAP	
285.00	266.00
280.00	
235.00	

TAX MAP
281.00
 TOWN OF DEERFIELD
 ONEIDA COUNTY
 NEW YORK





PREPARED BY
KUCERA
 PHOTOGRAMMETRIC
 SURVEYING, INC.
 100 W. MAIN ST.
 DEERFIELD, NY 13820
 WELTER ASSOCIATES, INC.
 100 W. MAIN ST.
 DEERFIELD, NY 13820



THIS MAP WAS PREPARED FOR TAX PURPOSES ONLY
 AND IS NOT TO BE USED FOR ANY OTHER
 PURPOSES. THE USER ASSUMES ALL
 RESPONSIBILITY FOR THE ACCURACY OF THE
 INFORMATION SHOWN ON THIS MAP.
 MAP CONVERTED TO AUTOCAD FROM A
 PHOTOGRAMMETRIC SURVEY BY
 WELTER ASSOCIATES, INC. DATE 10/18/08

NOTES
 THIS MAP WAS PREPARED FOR TAX PURPOSES ONLY
 AND IS NOT TO BE USED FOR ANY OTHER
 PURPOSES. THE USER ASSUMES ALL
 RESPONSIBILITY FOR THE ACCURACY OF THE
 INFORMATION SHOWN ON THIS MAP.
 MAP CONVERTED TO AUTOCAD FROM A
 PHOTOGRAMMETRIC SURVEY BY
 WELTER ASSOCIATES, INC. DATE 10/18/08

REVISION TABLE

DATE	MADE BY	CHANGES OR ADDITIONS
10/18/08	WELTER	INITIAL SURVEY
10/18/08	WELTER	REVISIONS
10/18/08	WELTER	REVISIONS
10/18/08	WELTER	REVISIONS
10/18/08	WELTER	REVISIONS

SPECIAL DISTRICTS

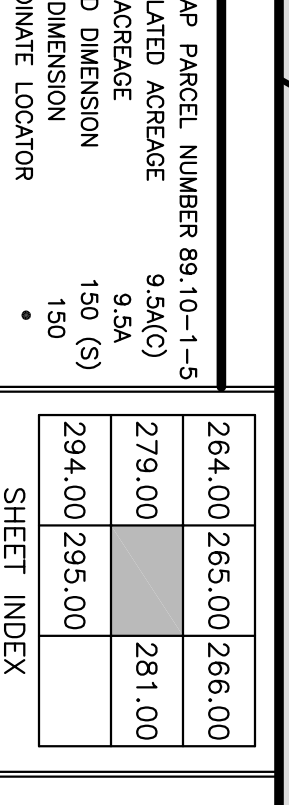
DISTRICT	PROPERTY LINE	REMARKS
1	DEERFIELD SCHUYLER	DEERFIELD FISH & GAME CLUB
2	DEERFIELD SCHUYLER	DEERFIELD FISH & GAME CLUB
3	DEERFIELD SCHUYLER	DEERFIELD FISH & GAME CLUB

LEGEND

SYMBOL	DESCRIPTION
—	PROPERTY LINE
—	RIGHT OF WAY LINE
—	TOWN LINE
—	COUNTY LINE
—	RAILROAD
—	ROAD
—	SCHOOL DISTRICT LINE
—	WATER DISTRICT LINE
—	FIRE DISTRICT LINE
—	DEVELOPER COMMON OWNER
—	DEVELOPER COMMON OWNER
—	DEVELOPER COMMON OWNER
—	DEVELOPER COMMON OWNER
—	DEVELOPER COMMON OWNER

TAX MAP

PARCEL NUMBER	TAX VALUE
284.00	265.00
279.00	266.00
281.00	266.00
294.00	265.00

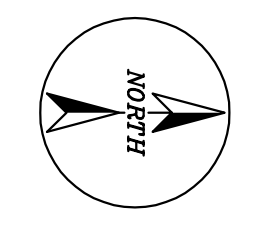


TOWN OF DEERFIELD
 ONONDAGA COUNTY
 NEW YORK
280.00

N 1,160,044
E 1,184,302

N 1,152,044
E 1,184,302

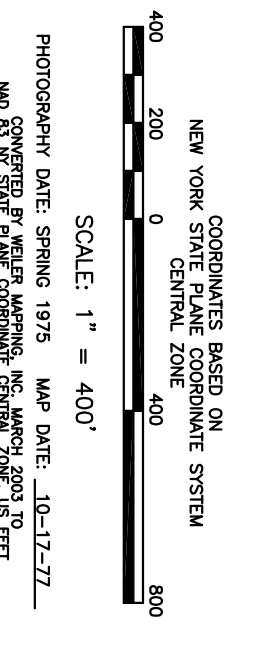
PREPARED BY
KUCERA
AN ASSOCIATE OF
PHOTOGRAMMETRIC
IN ASSOCIATION WITH
Weiler Associates
HONOLULU, NEW YORK



NOTES

THIS MAP WAS PREPARED FOR TAX PURPOSES ONLY AND IS NOT TO BE USED FOR ANY OTHER PURPOSES. THE INFORMATION ON THIS MAP WAS OBTAINED FROM THE TOWN OF DEERFIELD TAX MAPS AND RECORDS.

MAP CONVERTED TO AUTOCAD DIGITAL FORMAT BY WEILER ASSOCIATES, INC. DATE 10/29/2010



REVISION TABLE

DATE	MADE BY	CHANGES OR ADDITIONS
10/29/2010	MKB	MAP UPDATE
10/29/2010	CCLB	MAP UPDATE

SPECIAL DISTRICTS

SCHOOL	WATER	FIRE	SEWER
WATERBURY			
DEERFIELD # 2			
DEERFIELD # 3			

LEGEND

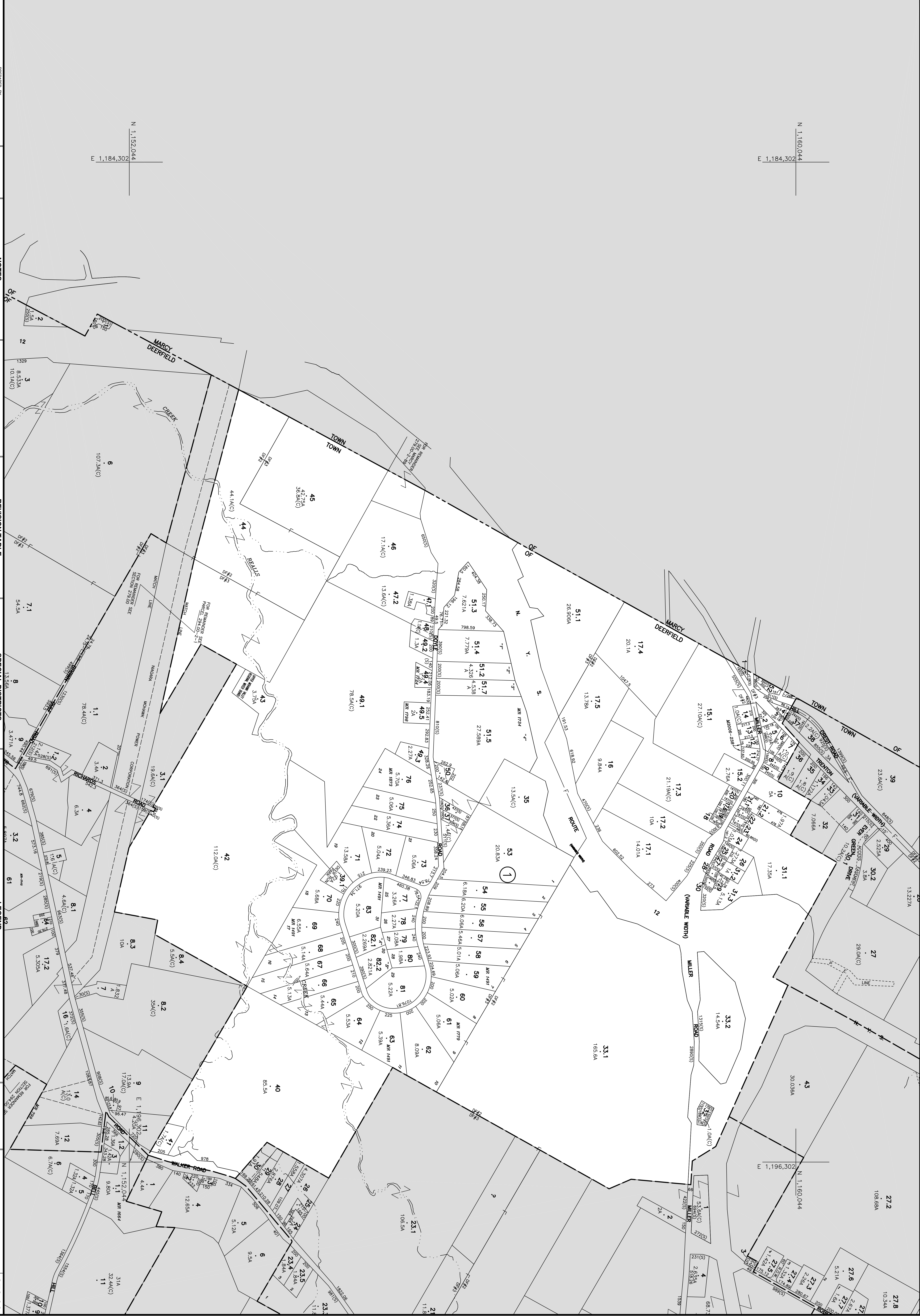
PROPERTY LINE	RIGHT OF WAY LINE	WATER DISTRICT LINE	TAX MAP NUMBER
BOUNDARY LINE	BOUNDARY LINE	SCHOOL DISTRICT LINE	DEED LOT NUMBER
WATER DISTRICT LINE	WATER DISTRICT LINE	SCHOOL DISTRICT LINE	DEED DIMENSION
SEWER DISTRICT LINE	SEWER DISTRICT LINE	SCHOOL DISTRICT LINE	COORDINATE LOCATOR

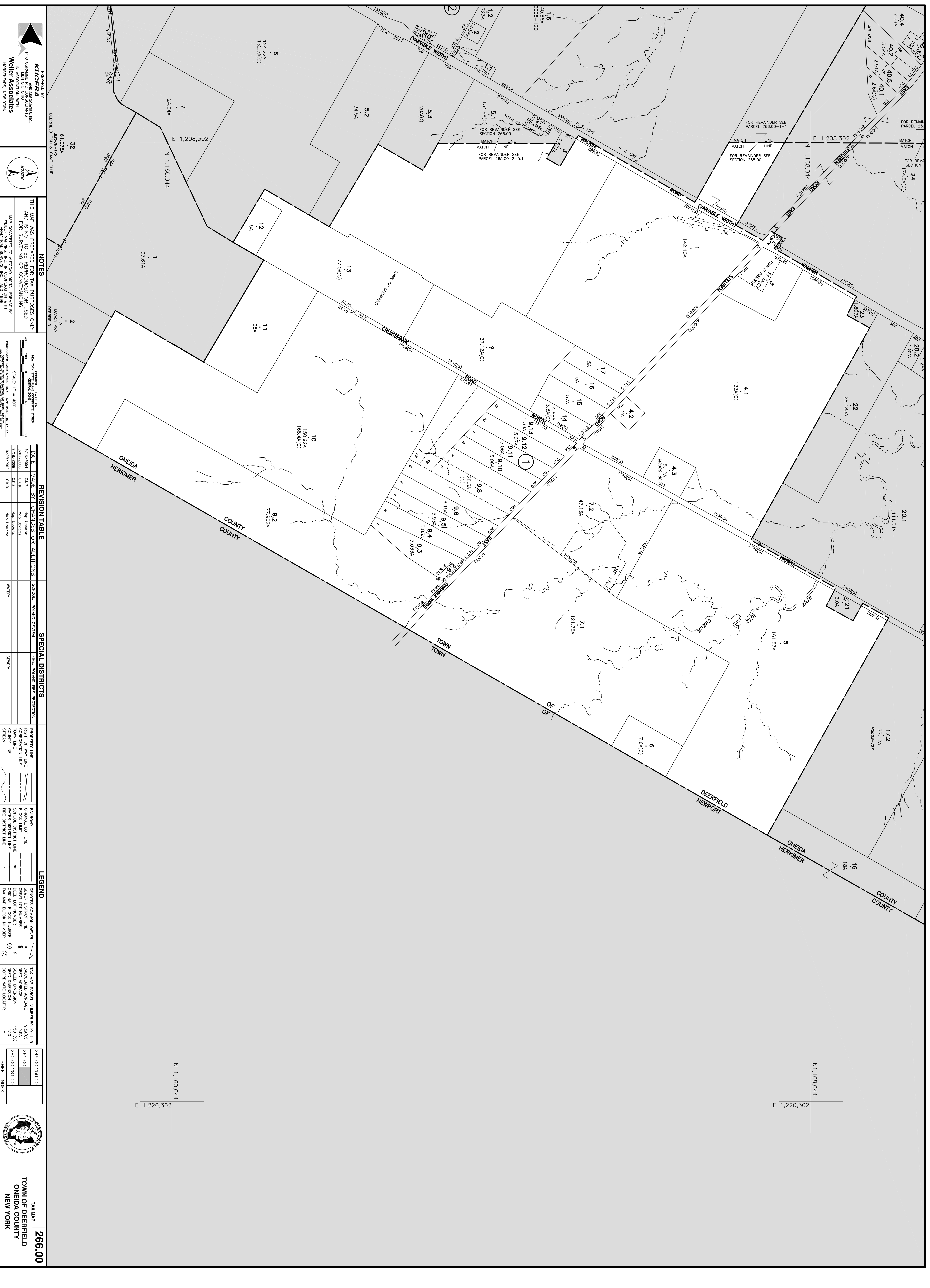
TAX MAP

AREA	2010	2011
264.00	285.00	
280.00	280.00	
294.00	295.00	

TAX MAP
279.00

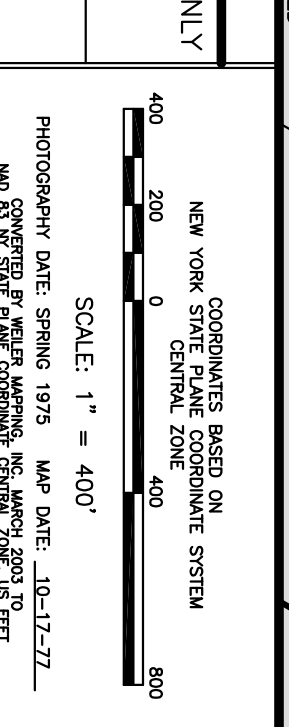
TOWN OF DEERFIELD
ONEIDA COUNTY
NEW YORK





PREPARED BY
KUCERA
 PHOTOGRAMMETRY
 IN ASSOCIATION WITH
Weller Associates
 HERKIMER, NEW YORK

NOTES
 THIS MAP WAS PREPARED FOR TAX PURPOSES ONLY
 AND IS NOT TO BE USED FOR ANY OTHER
 PURPOSES WITHOUT THE WRITTEN CONSENT OF
 THE TOWN OF DEERFIELD.
 MAP CONVERTED TO AUTOCAD FROM A
 PHOTOGRAMMETRIC SURVEY BY
 KUCERA PHOTOGRAMMETRY, INC. DATE 1988



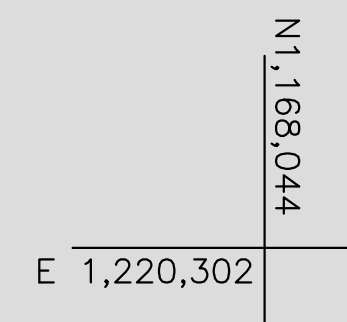
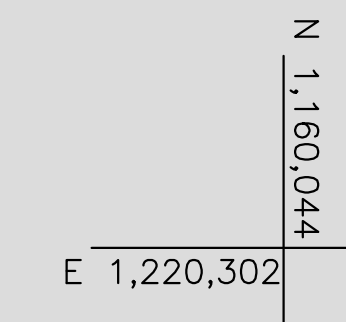
REVISION TABLE		
DATE	MADE BY	CHANGES OR ADDITIONS
2/28/2004	C.B.B.	MAP UPDATE
5/18/2000	C.B.B.	MAP UPDATE
10/29/2000	C.B.B.	MAP UPDATE

SPECIAL DISTRICTS	
SCHOOL	ROAD DISTRICT
FIRE	POUND THE PROTECTION

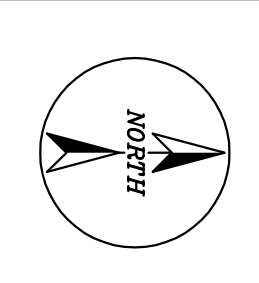
LEGEND	
	RAILROAD LINE
	RIGHT OF WAY LINE
	TOWN LINE
	COUNTY LINE
	FIRE DISTRICT LINE
	SCHOOL DISTRICT LINE
	WATER DISTRICT LINE
	TAX MAP BLOCK NUMBER
	ORIGINAL BLOCK NUMBER
	DEED LOT NUMBER
	DENOTES COMMON OWNER
	DENOTES DISTRICT LINE
	TAX MAP PARCEL NUMBER
	SCALED DIMENSION
	COORDINATE LOCATOR

TAX MAP	
249.00/250.00	250.00
285.00	280.00/281.00
280.00/281.00	150 (S)
150 (S)	150

TAX MAP
266.00
 TOWN OF DEERFIELD
 ONEIDA COUNTY
 NEW YORK



PREPARED BY
KUCERA
 AN ASSOCIATE OF
 WELLS FARGO BANK, N.A.
 PHOTOGRAMMETRIC
 SURVEYING
 IN ASSOCIATION WITH
Weller Associates
 HIGHERSIDE, NEW YORK



THIS MAP WAS PREPARED FOR TAX PURPOSES ONLY
 AND IS NOT TO BE USED FOR ANY OTHER
 PURPOSES.
 MAP CONVERTED TO AUTOCAD FROM
 PHOTOGRAMMETRIC SURVEYING BY
 WELLS FARGO BANK, N.A.

COORDINATES BASED ON
 NEW YORK STATE COORDINATE SYSTEM
 2011
 SCALE: 1" = 400'
 PHOTOGRAPHY DATE: SPRING 1978
 MAP DATE: 11/17/2010
 MAP NUMBER: 265.00

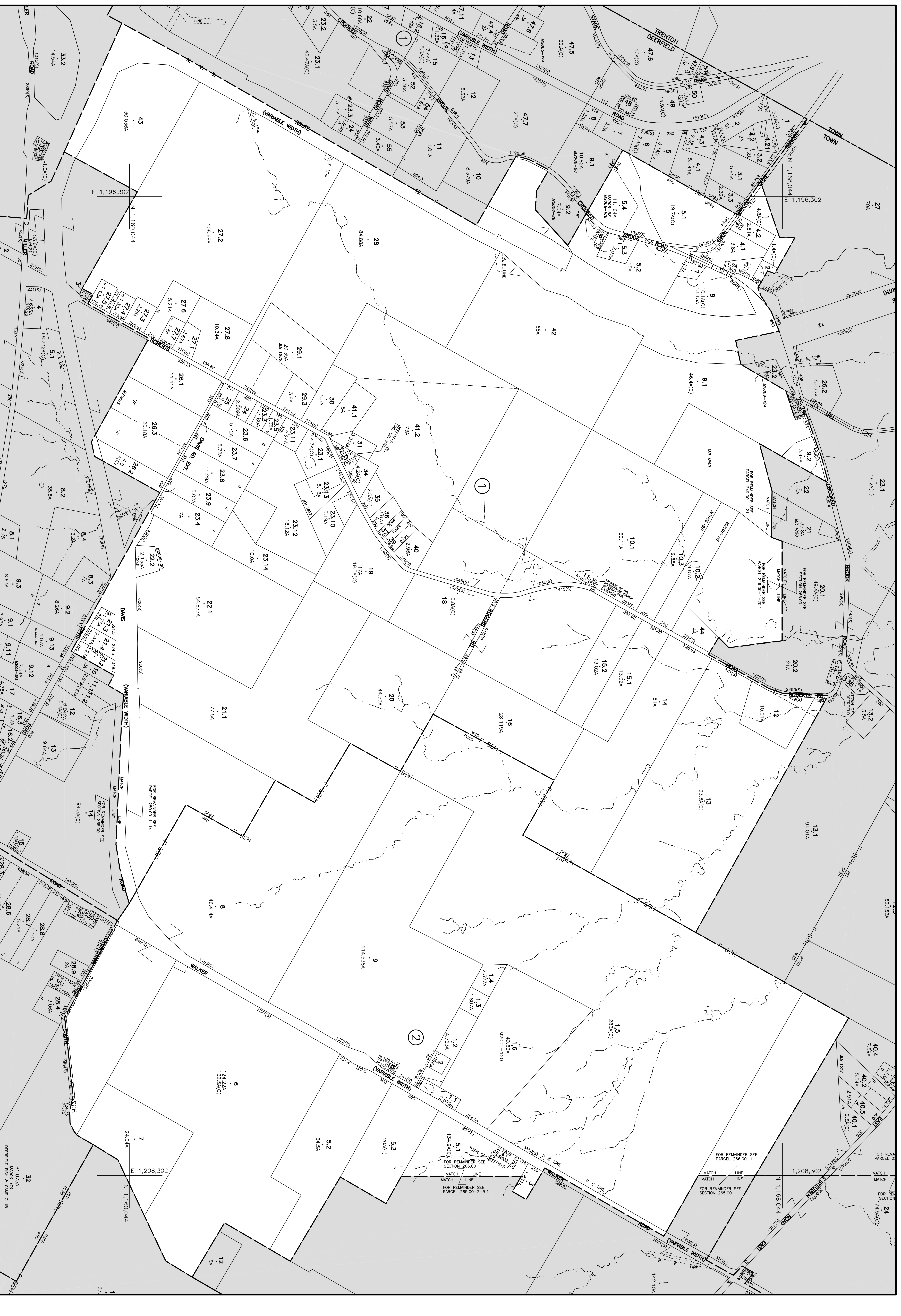
DATE	MADE BY	CHANGES OR ADDITIONS
11/17/2010	MAP SURVEY	FINAL
10/29/2010	MAP SURVEY	MAP UPDATE

SPECIAL DISTRICTS	PROPERTY LINE	RIGHT OF WAY LINE	TOWN LINE	COUNTY LINE
SPONGE WATERWAYS	SCH	SCH	SCH	SCH
FOUND CENTRAL	SCH	SCH	SCH	SCH
DEERFIELD # 2	SCH	SCH	SCH	SCH
DEERFIELD # 3	SCH	SCH	SCH	SCH
SEWER	SCH	SCH	SCH	SCH
SYNCH	SCH	SCH	SCH	SCH

LEGEND	TAX MAP PARCEL NUMBER	SCALE DIMENSION	COORDINATE LOCATOR
OWNER	249.00	250.00	251.00
DEVELOPER	252.00	253.00	254.00
CONTRACTOR	255.00	256.00	257.00
DEED LOT NUMBER	258.00	259.00	260.00
DEED BLOCK NUMBER	261.00	262.00	263.00
TAX MAP BLOCK NUMBER	264.00	265.00	266.00

TAX MAP	265.00
61.075A	
MAP 06-170	
DEERFIELD FISH & GAME CLUB	

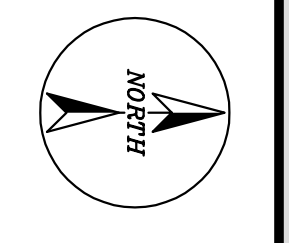
TOWN OF DEERFIELD
 ONEIDA COUNTY
 NEW YORK



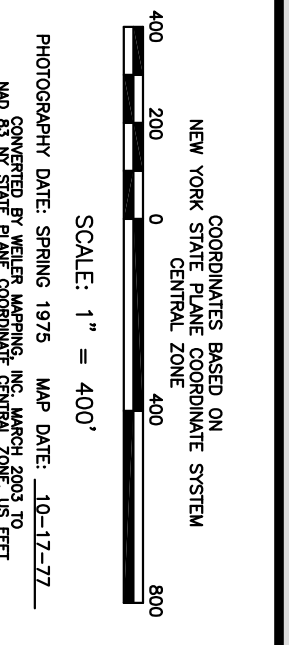
N 1,168,044
E 1,184,302

N 1,160,044
E 1,184,302

PREPARED BY
KUCERA
AN ASSOCIATE OF
PHOTODUPLICATIONS, INC.
100 WEST 42ND STREET
NEW YORK, NY 10018
IN ASSOCIATION WITH
Weller Associates
100 WEST 42ND STREET
NEW YORK, NY 10018



NOTES
THIS MAP WAS PREPARED FOR TAX PURPOSES ONLY
AND IS NOT TO BE USED FOR ANY OTHER
PURPOSES. THE INFORMATION ON THIS MAP
IS FOR INFORMATION ONLY AND DOES NOT
WARRANT ANY REPRESENTATION OR
GUARANTEE OF ACCURACY. THE USER
SHOULD CONSULT THE OFFICIAL RECORDS
FOR THE MOST CURRENT INFORMATION.
MAP CONVERTED TO DIGITAL FORMAT BY
PHOTODUPLICATIONS, INC. DATE 12/15/22

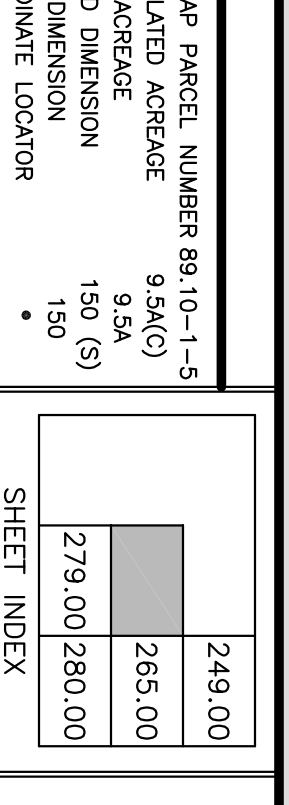


REVISION TABLE	
DATE	MADE BY / CHANGES OR ADDITIONS
12/15/22	CAB / MAP UPDATE
12/15/22	CAB / MAP UPDATE
12/15/22	CAB / MAP UPDATE

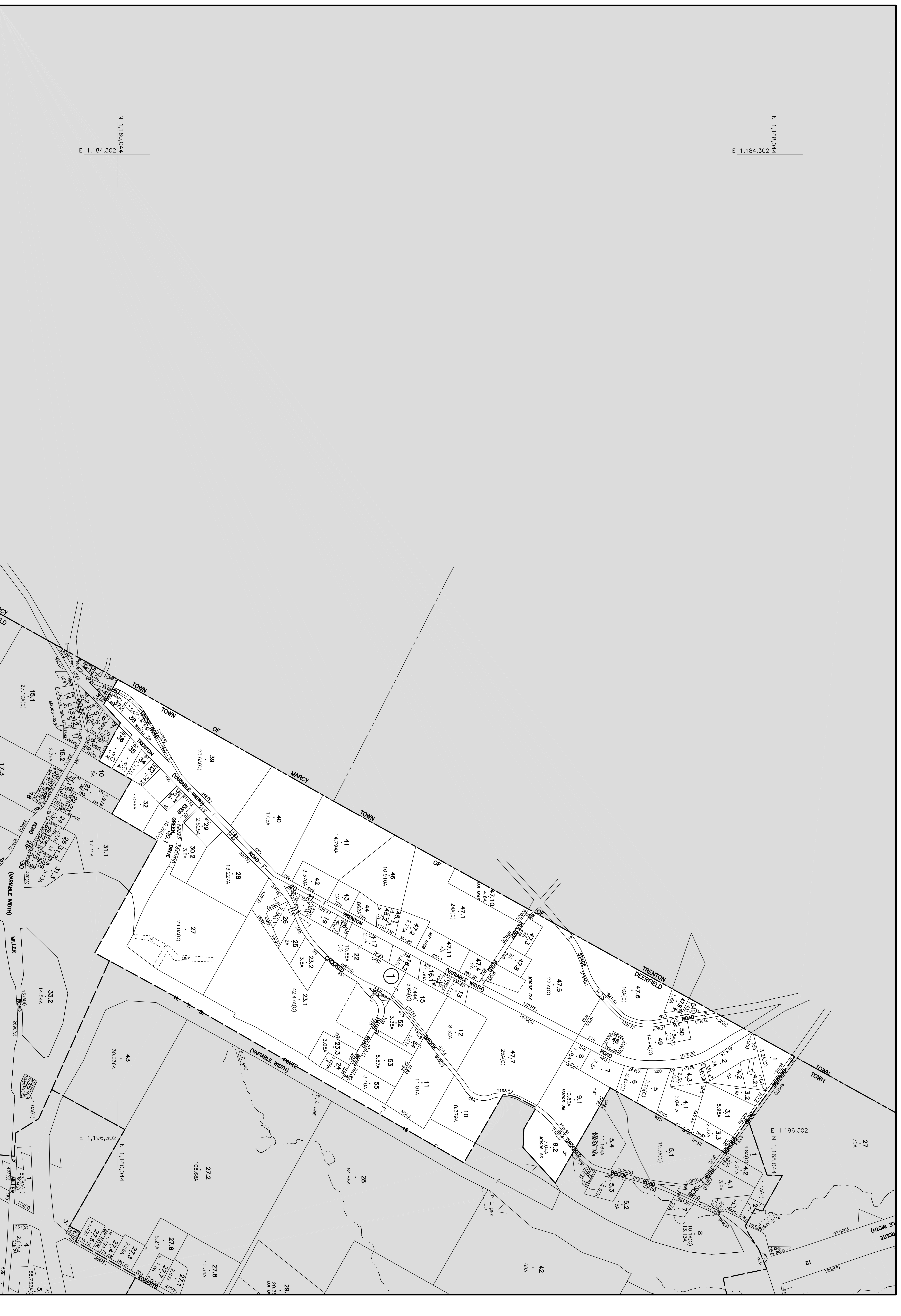
SPECIAL DISTRICTS	
PROPERTY LINE	THIN
RIGHT OF WAY LINE	THICK
TOWN LINE	DOTTED
COUNTY LINE	DASHED

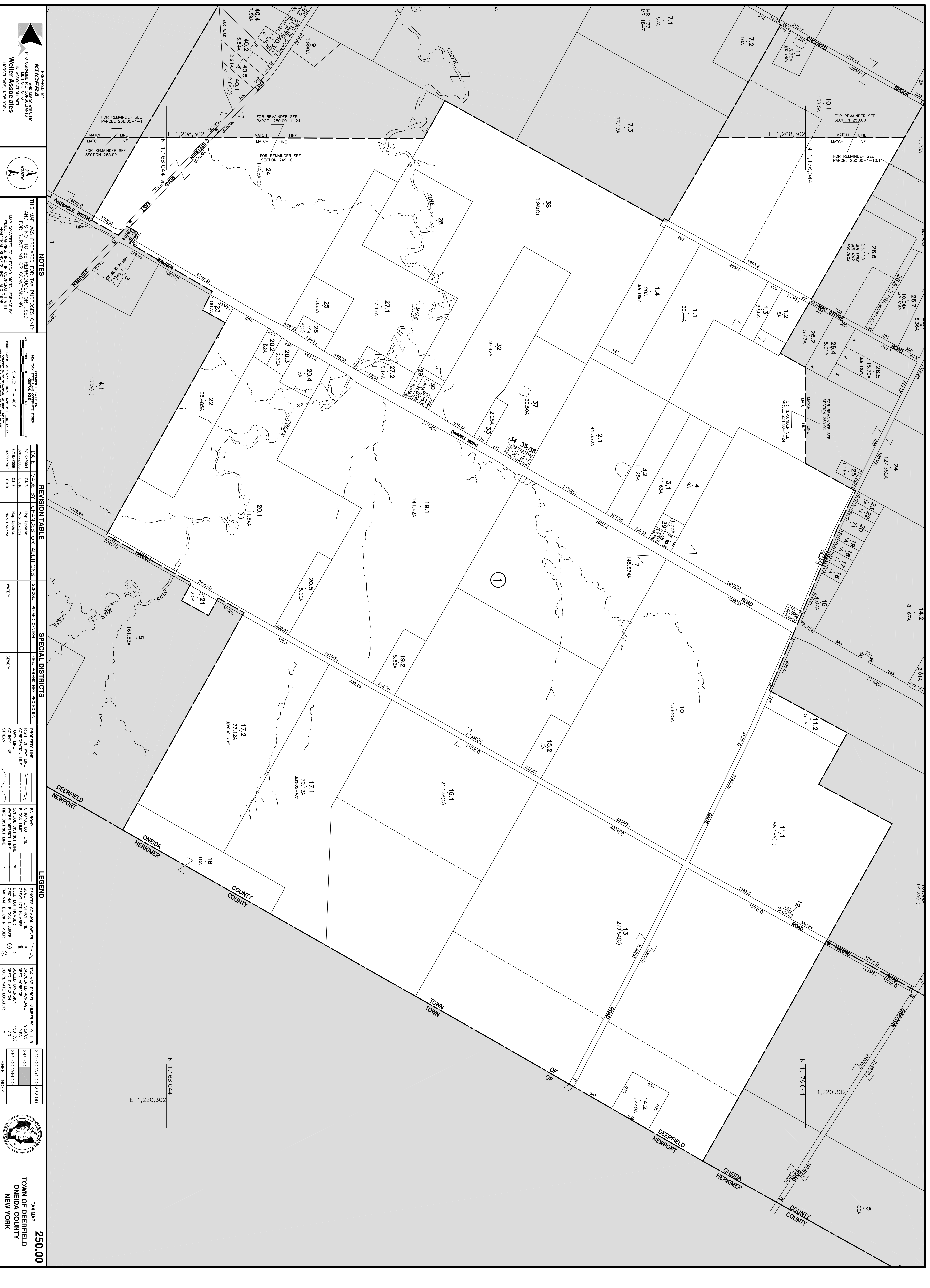
LEGEND	
RAILROAD	(Symbol)
ORIGINAL LOT LINE	(Symbol)
SCHOOL DISTRICT LINE	(Symbol)
WATER DISTRICT LINE	(Symbol)
FIRE DISTRICT LINE	(Symbol)
DEVELOPER COMMON OWNERS	(Symbol)
SCHEMATIC AVERAGE	(Symbol)
DEED LOT NUMBER	(Symbol)
ORIGINAL BLOCK NUMBER	(Symbol)
TAX MAP BLOCK NUMBER	(Symbol)
TAX MAP PARCEL NUMBER 89-10-1-5	(Symbol)
SCALED DIMENSION	(Symbol)
DEED DIMENSION	(Symbol)
COORDINATE LOCATOR	(Symbol)

TAX MAP	
264.00	264.00
265.00	265.00
270.00	270.00

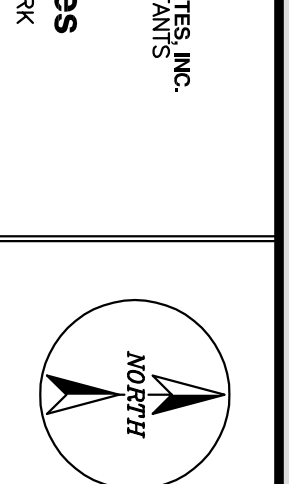


TOWN OF DEERFIELD
ONEIDA COUNTY
NEW YORK
264.00

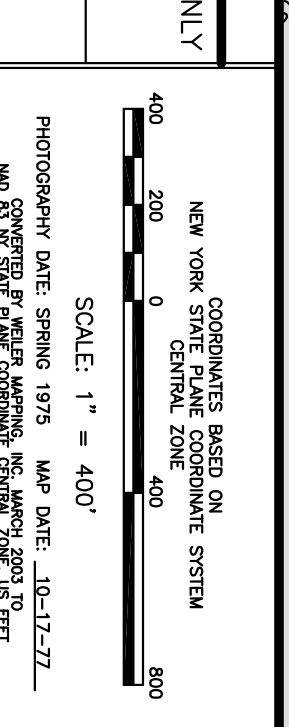




PREPARED BY
KUCERA
 AN ASSOCIATE OF
 WELLS FARGO BANK, N.A.
 MEMBER S&P
Weller Associates
 HONOLULU, NEW YORK



NOTES
 THIS MAP WAS PREPARED FOR TAX PURPOSES ONLY
 AND IS NOT TO BE USED FOR ANY OTHER
 PURPOSES. THE INFORMATION ON THIS MAP
 IS FOR INFORMATION ONLY AND DOES NOT
 CONSTITUTE A WARRANTY OF ANY KIND.
 MAP CONVERTED TO AUTOCAD FORMAT BY
 WELLS FARGO BANK, N.A. DATE: 10/20/2010



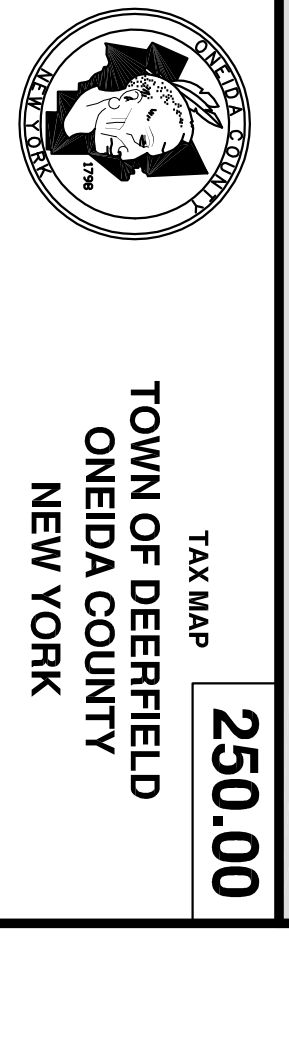
REVISION TABLE	
DATE	MADE BY
10/20/2010	MAP SURVEY
10/20/2010	MAP SURVEY
10/20/2010	MAP SURVEY
10/20/2010	MAP SURVEY

SPECIAL DISTRICTS	
SCHOOL	ROAD
FIRE	WATER
SEWER	SYNCH

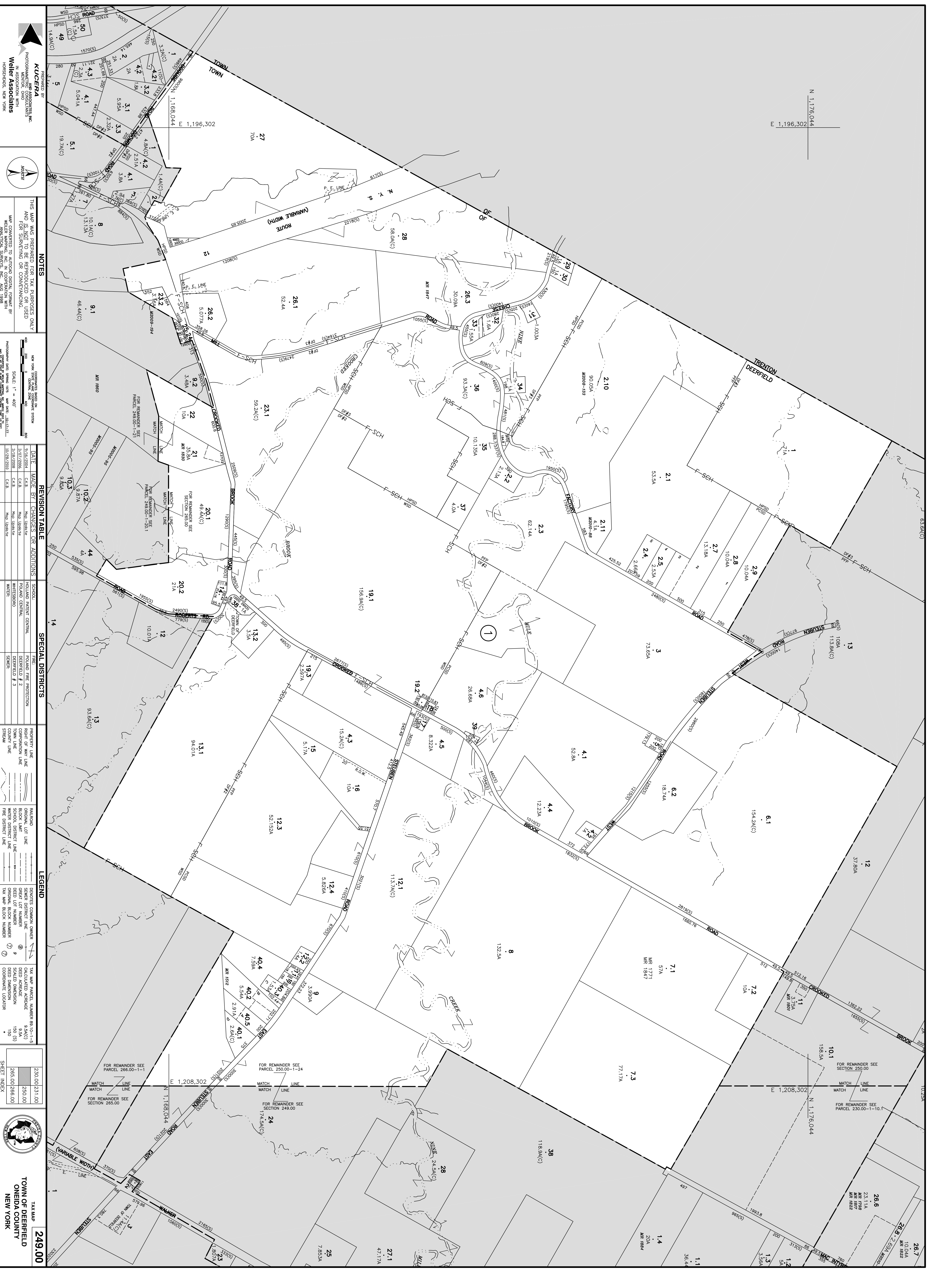
LEGEND	
PROPERTY LINE	RIGHT OF WAY LINE
TOWN LINE	COUNTY LINE
RAILROAD	ORIGINAL LOT LINE
SCHOOL DISTRICT LINE	WATER DISTRICT LINE
FIRE DISTRICT LINE	SEWER DISTRICT LINE
DEVELOPER COMMON OWNER	SEWER DISTRICT LINE
DEED LOT NUMBER	DEED BLOCK NUMBER
TAX MAP BLOCK NUMBER	TAX MAP BLOCK NUMBER

TAX MAP	
TAX MAP PARCEL NUMBER 89-10-1-5	230.00
SCALED DIMENSION	249.00
COORDINATE LOCATOR	255.00
	256.00

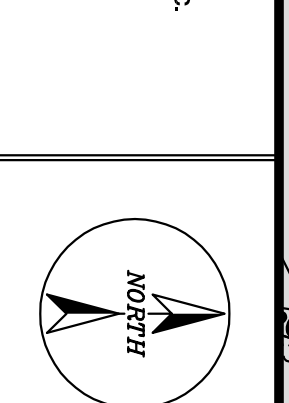
TOWN OF DEERFIELD
ONEIDA COUNTY
NEW YORK
250.00



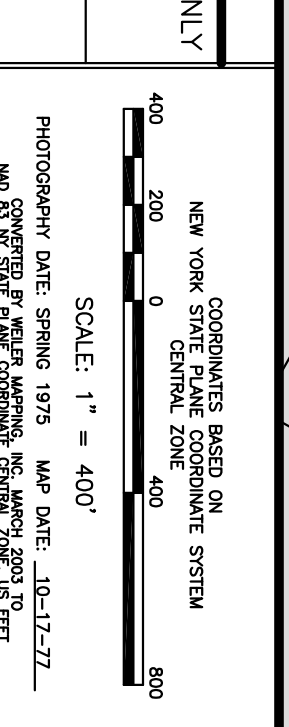
N 1,176,044
E 1,196,302



PREPARED BY
KUCERA
LAND ASSOCIATES, INC.
100 WEST 10TH STREET
NEW YORK, NY 10011
PH: 212-261-1100
WWW.KUCERALANDASSOCIATES.COM



NOTES
THIS MAP WAS PREPARED FOR TAX PURPOSES ONLY
AND IS NOT TO BE USED FOR ANY OTHER
PURPOSES WITHOUT THE WRITTEN CONSENT OF
KUCERA LAND ASSOCIATES, INC.
MAP CONVERTED TO AUTOCAD FROM A PAPER
MAP BY KUCERA LAND ASSOCIATES, INC. DATE 10/18/18



REVISION TABLE

DATE	MADE BY	CHANGES OR ADDITIONS
10/18/18	MR. KUCERA	INITIAL DRAFT
10/18/18	MR. KUCERA	REVISIONS
10/18/18	MR. KUCERA	REVISIONS
10/18/18	MR. KUCERA	REVISIONS
10/18/18	MR. KUCERA	REVISIONS
10/18/18	MR. KUCERA	REVISIONS
10/18/18	MR. KUCERA	REVISIONS
10/18/18	MR. KUCERA	REVISIONS
10/18/18	MR. KUCERA	REVISIONS
10/18/18	MR. KUCERA	REVISIONS

SPECIAL DISTRICTS

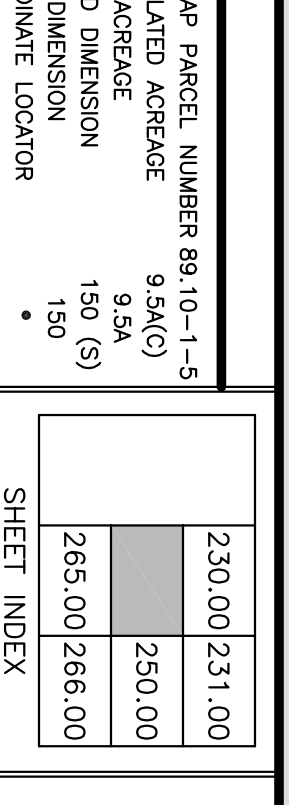
DISTRICT	DESCRIPTION
1	FOR REMAINDER SEE PARCEL 249.00
2	FOR REMAINDER SEE PARCEL 250.00-1-1-24
3	FOR REMAINDER SEE PARCEL 250.00-1-1-10

LEGEND

SYMBOL	DESCRIPTION
---	PROPERTY LINE
---	RIGHT OF WAY LINE
---	TOWN LINE
---	COUNTY LINE
---	RAILROAD LINE
---	SCHOOL DISTRICT LINE
---	FIRE DISTRICT LINE
---	DEVELOPER COMMON OWNER
---	DEED LOT NUMBER
---	DEED BLOCK NUMBER
---	TAX MAP PARCEL NUMBER 89-10-1-1-5
---	SCALE DIMENSION 150 (S)
---	COORDINATE LOCKER

TAX MAP

PARCEL NUMBER	AREA (S)
230.00	231.00
250.00	250.00
255.00	256.00



TOWN OF DEERFIELD
ONEIDA COUNTY
NEW YORK
249.00

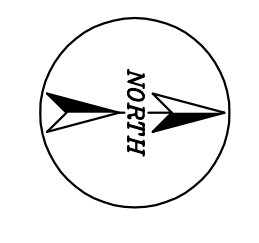
N 1,184,044
E 1,220,302

N 1,184,044
E 1,232,302

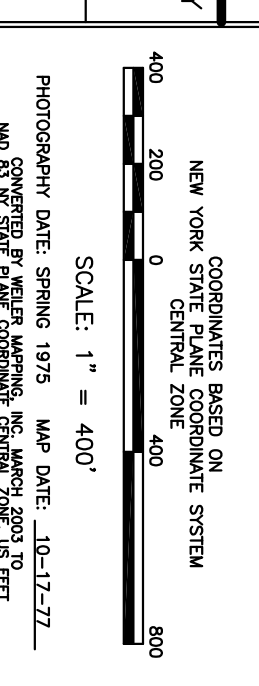
N 1,176,044
E 1,232,302



PREPARED BY
KUCERA
PHOTOGRAMMETRIC ASSOCIATES, INC.
100 W. MAIN ST.
NEWPORT, NY 13155
IN ASSOCIATION WITH
Weller Associates
HERKIMER, NY



NOTES
THIS MAP WAS PREPARED FOR TAX PURPOSES ONLY
AND IS NOT TO BE USED FOR ANY OTHER
PURPOSES. THE USER SHALL BE RESPONSIBLE FOR
VERIFYING THE ACCURACY OF THE DATA.
MAP CONVERTED TO ALGEOID COORDINATE SYSTEM BY
PHOTOGRAMMETRIC ASSOCIATES, INC. DATE 12/18/19



DATE	MADE BY	CHANGES OR ADDITIONS
12/18/19	C.C.B.	MAP UPDATE
12/18/2018	C.C.B.	MAP UPDATE
12/29/2010	C.C.B.	MAP UPDATE

SPECIAL DISTRICTS	
PROPERTY LINE	SCHOOL POLAND DISTRICT
RIGHT OF WAY LINE	FIRE POLAND FIRE PROTECTION
TOWN LINE	
COUNTY LINE	
SHADE	

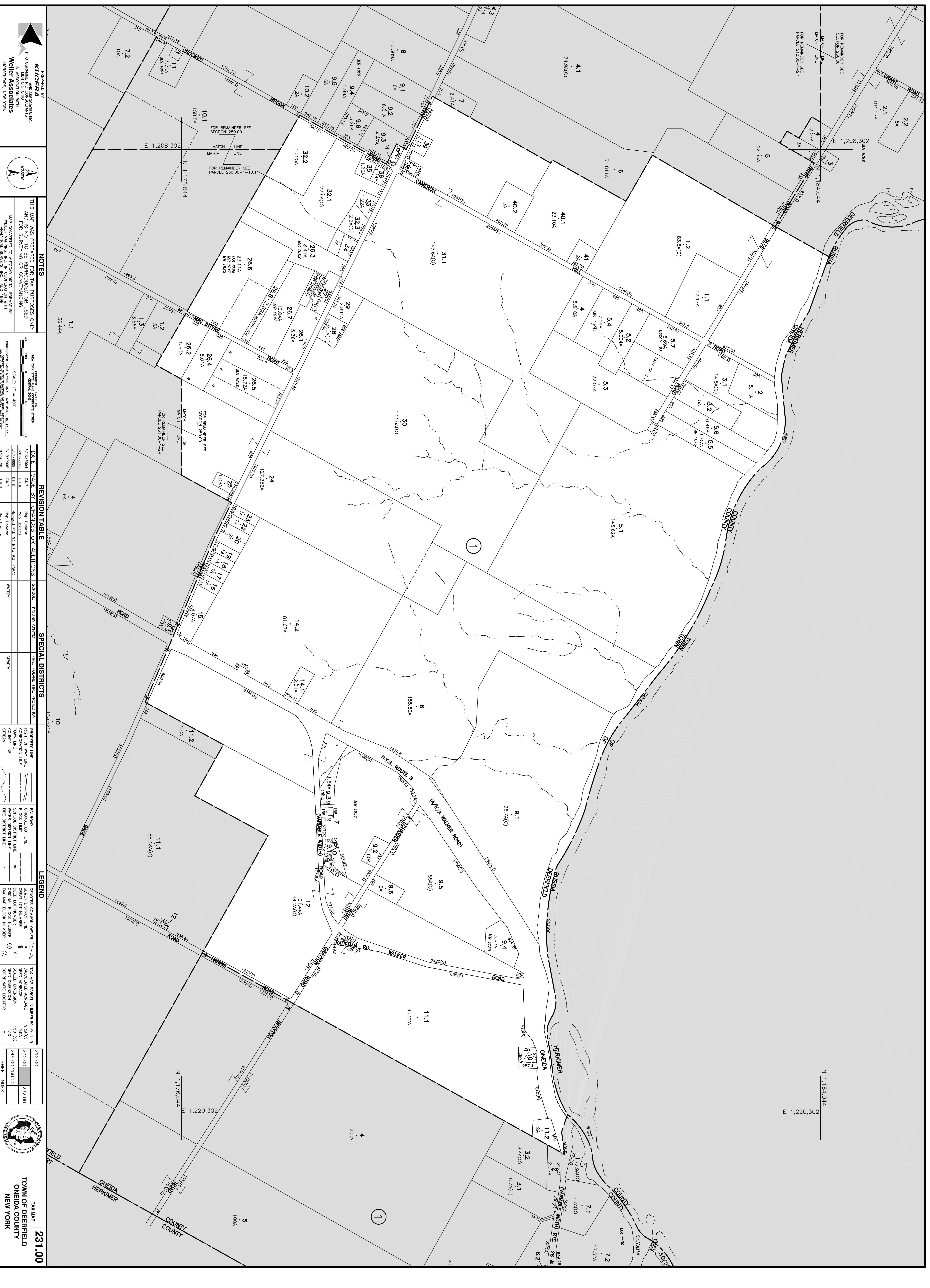
LEGEND	
RAILROAD	INDICATES COMMON OWNER
ORIGINAL LOT LINE	SCHOOL DISTRICT LINE
SCHOOL DISTRICT LINE	DEED LOT NUMBER
ORIGINAL BLOCK NUMBER	TAX MAP BLOCK NUMBER
TAX MAP BLOCK NUMBER	

TAX MAP PARCEL NUMBER 89-10-1-5	
DEED DIMENSION	9.34(C)
DEED DIMENSION	150 (S)
COORDINATE LOCATOR	150

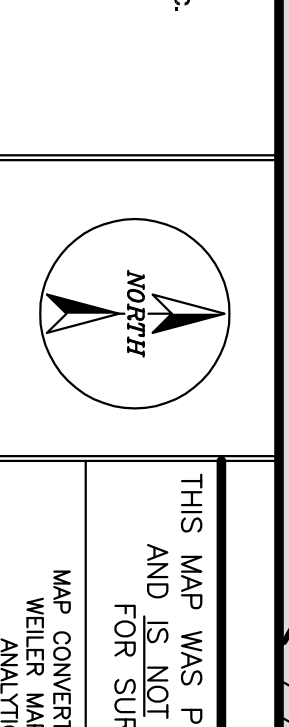
SHEET INDEX	
213.00	
231.00	
250.00	



TAX MAP
232.00
TOWN OF DEERFIELD
ONEIDA COUNTY
NEW YORK



PREPARED BY
KUCEFKA AND ASSOCIATES, INC.
 100 WEST 10TH STREET
 HERKIMER, NEW YORK 13350
 PH: 315.735.1111
 FAX: 315.735.1112
Weller Associates
 HERKIMER, NEW YORK



NOTES
 THIS MAP WAS PREPARED FOR TAX PURPOSES ONLY
 AND IS NOT TO BE USED FOR ANY OTHER
 PURPOSES. THE USER SHALL BE RESPONSIBLE FOR
 VERIFYING THE ACCURACY OF THE INFORMATION
 SHOWN ON THIS MAP.
 MAP CONVERTED TO AUTOCAD DIGITAL FORMAT BY
 KUCEFKA AND ASSOCIATES, INC. DATE 1/27/2009

REVISION TABLE

DATE	MADE BY	CHANGES OR ADDITIONS
1/27/2009	C.K.B.	MAP SUBJECT
1/27/2009	C.K.B.	REVISION
3/18/2009	C.K.B.	MAP SUBJECT
3/18/2009	C.K.B.	MAP SUBJECT

SPECIAL DISTRICTS

SCHOOL	FOUNDED	CENTRAL	THE	PROTECTION

LEGEND

	RIGHT OF WAY LINE
	TOWN LINE
	COUNTY LINE
	RAILROAD LINE
	SCHOOL DISTRICT LINE
	WATER DISTRICT LINE
	FIRE DISTRICT LINE
	DENOTES COMMON OWNER
	SCHOOL DISTRICT NUMBER
	FIRE DISTRICT NUMBER
	TAX MAP PARCEL NUMBER
	SCALED DIMENSION
	COORDINATE LOCATOR

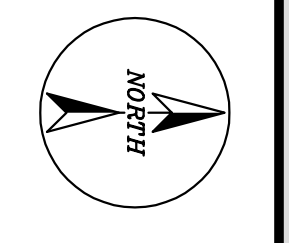
TAX MAP

212.00	230.00	232.00	249.00	250.00
--------	--------	--------	--------	--------

TOWN OF ONEIDA
 COUNTY OF ONEIDA
 NEW YORK
231.00

N 1,184,044
E 1,196,302

N 1,176,044
E 1,196,302



PREPARED BY
KUCERA
PHOTOGRAMMETRIC ASSOCIATES, INC.
400 EAST 10TH STREET
CANTON, OHIO 44703
IN ASSOCIATION WITH
Weller Associates
11000 WOODBURN AVENUE
HUNTSVILLE, NEW YORK

NOTES
THIS MAP WAS PREPARED FOR TAX PURPOSES ONLY
AND IS NOT TO BE USED FOR PRODUCTION OR USED
FOR SURVEYING OR CIVIL ENGINEERING.
MAP CONVERTED TO AUTOCAD FORMAT BY
PHOTOGRAMMETRIC ASSOCIATES, INC. DATE 10/28/2010

REVISION TABLE

DATE	MADE BY	CHANGES OR ADDITIONS
10/28/2010	C.C.B.	MAP UPDATE
10/29/2010	C.C.B.	MAP UPDATE

SPECIAL DISTRICTS

SCHOOL DISTRICT	TOWN BOARD	PROTECTION DISTRICT
100.00A	100.00A	100.00A
100.00B	100.00B	100.00B

LEGEND

	RIGHT OF WAY LINE
	PROPERTY LINE
	SCHOOL DISTRICT LINE
	WATER DISTRICT LINE
	FIRE DISTRICT LINE
	TAX MAP PARCEL NUMBER
	TAX MAP BLOCK NUMBER

REVISION TABLE

DATE	MADE BY	CHANGES OR ADDITIONS
10/28/2010	C.C.B.	MAP UPDATE
10/29/2010	C.C.B.	MAP UPDATE

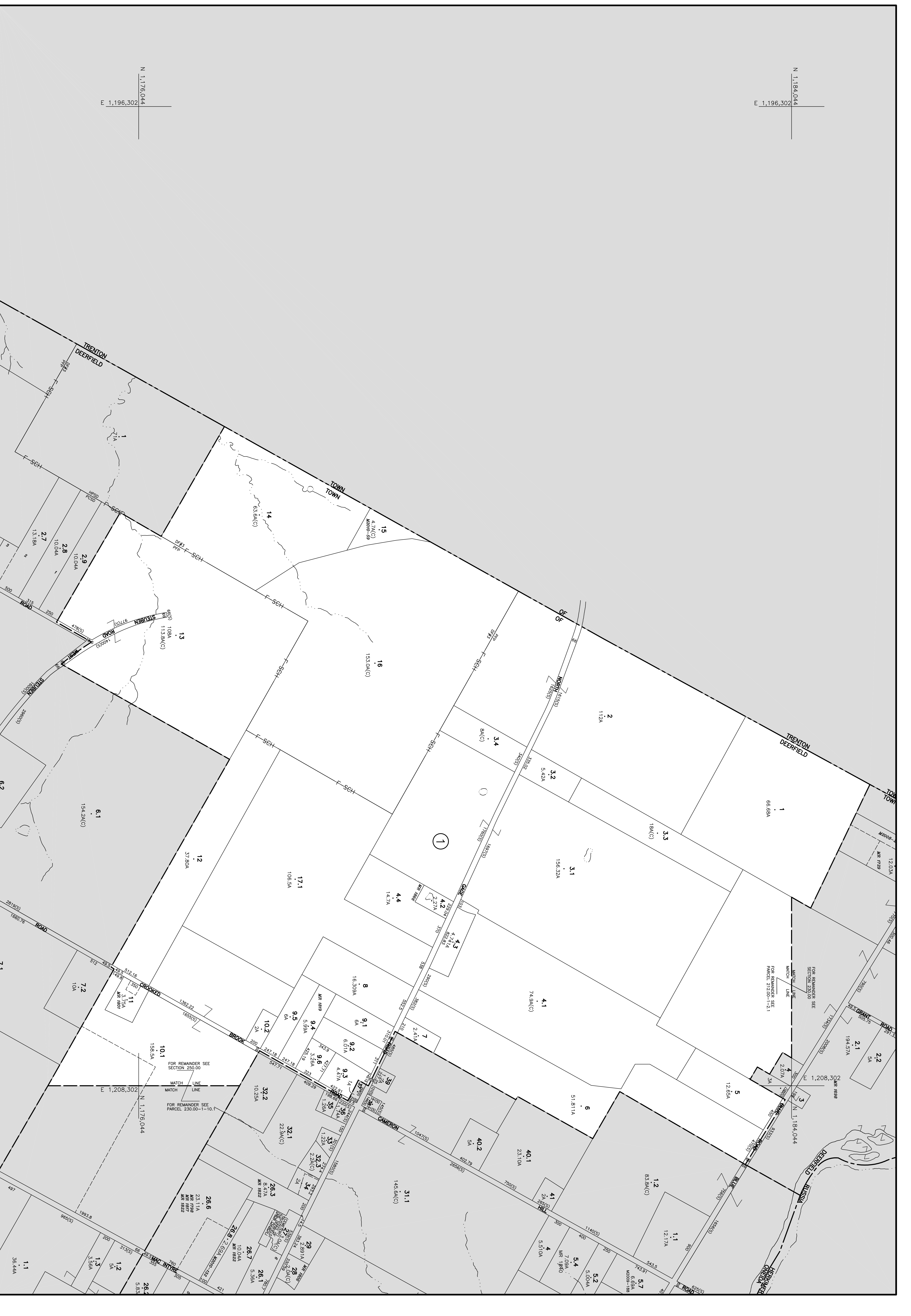
SPECIAL DISTRICTS

SCHOOL DISTRICT	TOWN BOARD	PROTECTION DISTRICT
100.00A	100.00A	100.00A
100.00B	100.00B	100.00B

LEGEND

	RIGHT OF WAY LINE
	PROPERTY LINE
	SCHOOL DISTRICT LINE
	WATER DISTRICT LINE
	FIRE DISTRICT LINE
	TAX MAP PARCEL NUMBER
	TAX MAP BLOCK NUMBER

TAX MAP
230.00
TOWN OF DEERFIELD
ONEIDA COUNTY
NEW YORK



TAX MAP
230.00
TOWN OF DEERFIELD
ONEIDA COUNTY
NEW YORK

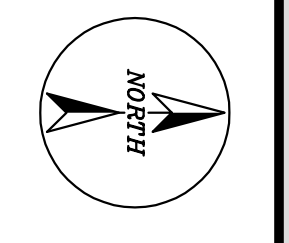
SHEET INDEX

212.00	231.00
248.00	250.00

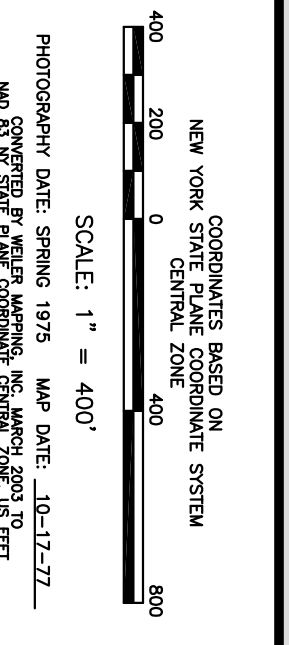
N 1,192,044
E 1,196,302

N 1,192,044
E 1,208,302

N 1,184,044
E 1,196,302



NOTES
THIS MAP WAS PREPARED FOR TAX PURPOSES ONLY AND IS NOT TO BE USED FOR PRODUCTION OR USED FOR SURVEYS OR CONVEYANCES.
MAP CONVERTED TO AUTOCAD DIGITAL FORMAT BY METACAD, INC. DATE 12/15/2010



DATE	MADE BY	CHANGES OR ADDITIONS
02/27/2010	C.C.B.	MAP UPDATE
03/07/2010	C.C.B.	MAP UPDATE
10/29/2010	C.C.B.	MAP UPDATE

SPECIAL DISTRICTS	PROPERTY LINE	RIGHT OF WAY LINE	TOWN LINE	COUNTY LINE	SYMBAL
SCHOOL	---	---	---	---	---
FRONT GENERAL	---	---	---	---	---
TREI FOUND THE PROTECTION	---	---	---	---	---
WATER	---	---	---	---	---
SEWER	---	---	---	---	---

LEGEND	RAILROAD	RIGHT OF WAY LINE	SCHOOL DISTRICT LINE	WATER DISTRICT LINE	FIRE DISTRICT LINE
RAILROAD	---	---	---	---	---
RIGHT OF WAY LINE	---	---	---	---	---
SCHOOL DISTRICT LINE	---	---	---	---	---
WATER DISTRICT LINE	---	---	---	---	---
FIRE DISTRICT LINE	---	---	---	---	---

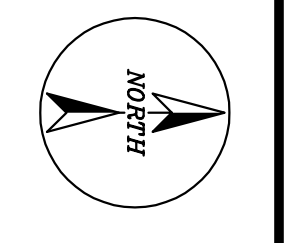
LEGEND	DEVELOPER COMMON OWNER	OWNER COMMON OWNER	DEED LOT NUMBER	ORIGINAL BLOCK NUMBER	TAX MAP BLOCK NUMBER
DEVELOPER COMMON OWNER	---	---	---	---	---
OWNER COMMON OWNER	---	---	---	---	---
DEED LOT NUMBER	---	---	---	---	---
ORIGINAL BLOCK NUMBER	---	---	---	---	---
TAX MAP BLOCK NUMBER	---	---	---	---	---

LEGEND	TAX MAP PARCEL NUMBER	SCALE DIMENSION	COORDINATE LOCATOR
TAX MAP PARCEL NUMBER	---	---	---
SCALE DIMENSION	---	---	---
COORDINATE LOCATOR	---	---	---

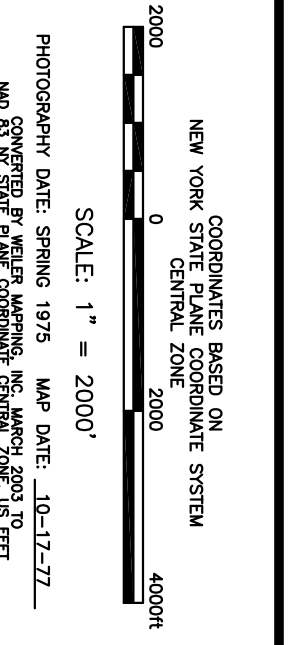
TAX MAP **212.00**
TOWN OF DEERFIELD
ONEIDA COUNTY
NEW YORK

230.00/231.00
SHEET INDEX





NOTES
 THIS MAP WAS PREPARED FOR TAX PURPOSES ONLY
 AND IS NOT TO BE REPRODUCED OR USED
 FOR ANY OTHER PURPOSES WITHOUT THE
 WRITTEN PERMISSION OF KUCERA
 PHOTOGRAMMETRY ASSOCIATES, INC.
 MAP CONVERTED TO AUTOCAD FORMAT BY
 KUCERA PHOTOGRAMMETRY ASSOCIATES, INC. DATE 10/28/2010

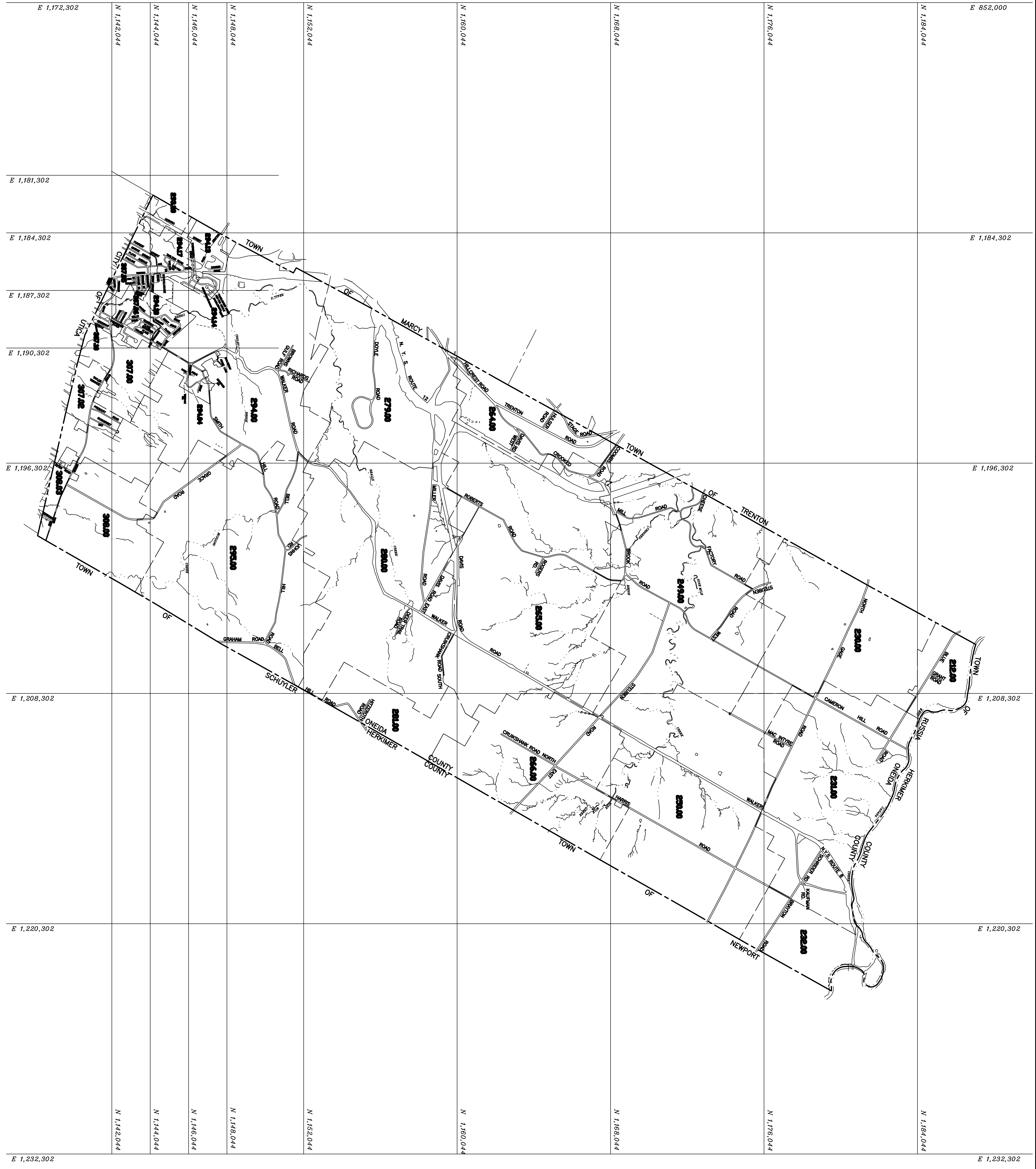


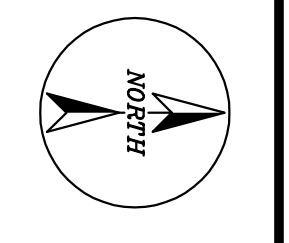
REVISION TABLE	
DATE	MADE BY / CHANGES OR ADDITIONS
10/28/2010	C.C.B. MAP UPDATE
10/29/2010	C.C.B. MAP UPDATE

SPECIAL DISTRICTS	
SCHOOL CODE	PROPERTY CODE
101 - HIGHLAND PARK CENTRAL	101 - RESIDENTIAL
102 - WEST CANADA CENTRAL	102 - PROTECTION
103 - HERRINGBORN SCHOOL DIST.	103 - DEFERRED # 1
	104 - DEFERRED # 2
	105 - DEFERRED # 3

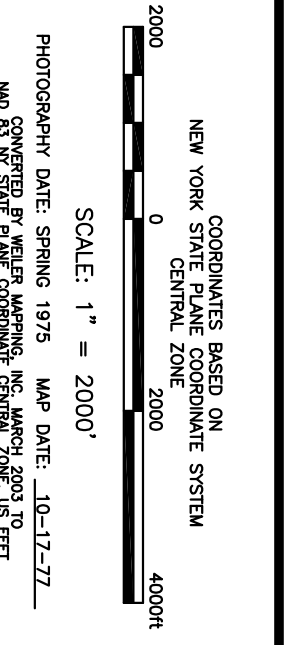
LEGEND	
	RAILROAD LINE
	ORIGINAL LOT LINE
	SCHOOL DISTRICT LINE
	WATER DISTRICT LINE
	FIRE DISTRICT LINE
	DENOTES COMMON OWNER
	STREET DISTRICT LINE
	DEED LOT NUMBER
	ORIGINAL BLOCK NUMBER
	TAX MAP BLOCK NUMBER
	TAX MAP PARCEL NUMBER
	SCALED DIMENSION
	COORDINATE LOCATOR

INDEX	
	TAX MAP
	TOWN OF DEERFIELD
	ONONDAGA COUNTY
	NEW YORK





NOTES
 THIS MAP WAS PREPARED FOR TAX PURPOSES ONLY
 AND IS NOT TO BE PRODUCED OR USED
 FOR ANY OTHER PURPOSES.
 MAP CONVERTED TO AUTOCAD FORMAT BY
 METACAD SYSTEMS, INC. AUG 1998

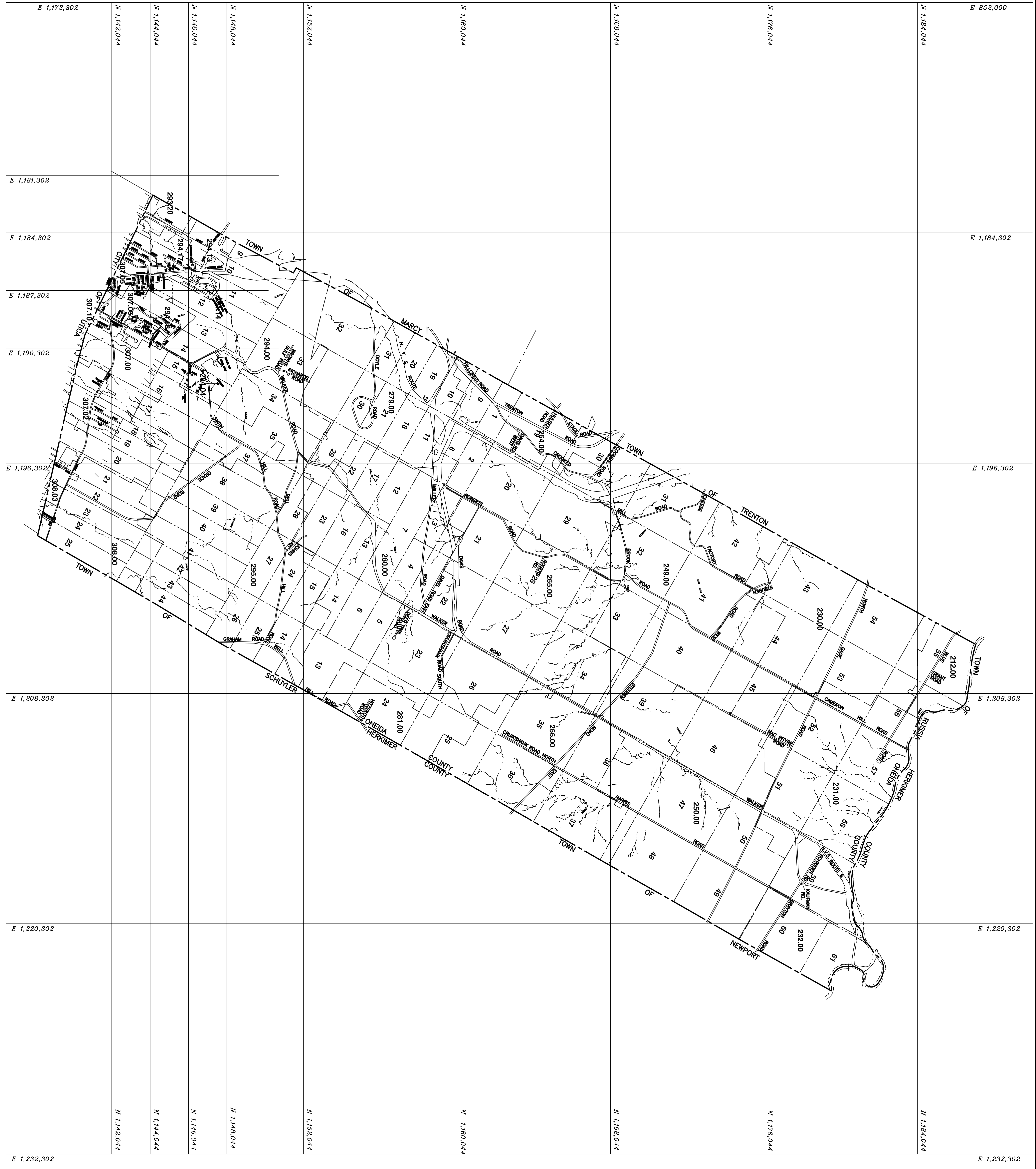


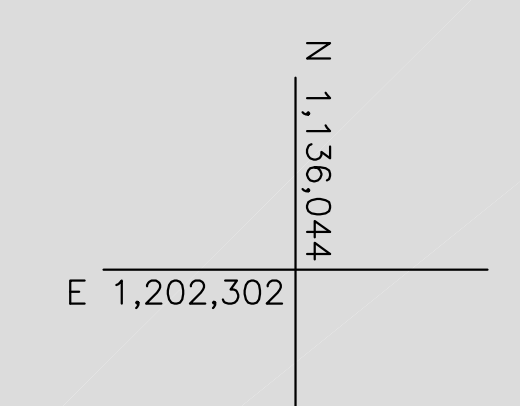
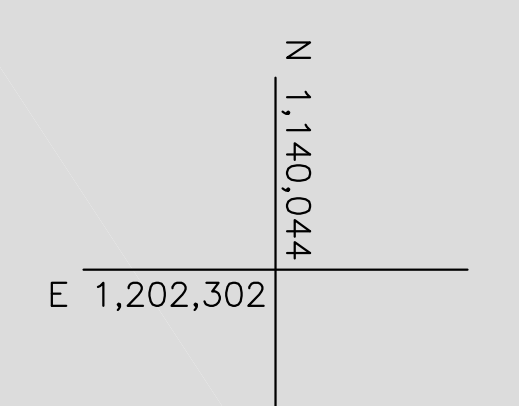
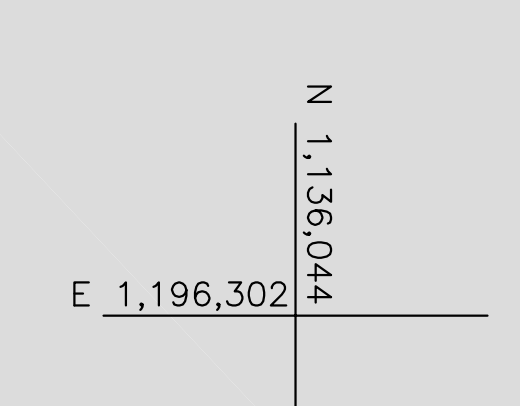
REVISION TABLE	
DATE	MADE BY / CHANGES OR ADDITIONS
10/28/2008	C.C.B. MAP UPDATE
10/29/2010	C.C.B. MAP UPDATE

SPECIAL DISTRICTS	
SCHOOL CODE	PROTECTION CODE
PS01	PS01
PS02	PS02
PS03	PS03
PS04	PS04
PS05	PS05
PS06	PS06
PS07	PS07
PS08	PS08
PS09	PS09
PS10	PS10
PS11	PS11
PS12	PS12
PS13	PS13
PS14	PS14
PS15	PS15
PS16	PS16
PS17	PS17
PS18	PS18
PS19	PS19
PS20	PS20
PS21	PS21
PS22	PS22
PS23	PS23
PS24	PS24
PS25	PS25
PS26	PS26
PS27	PS27
PS28	PS28
PS29	PS29
PS30	PS30
PS31	PS31
PS32	PS32
PS33	PS33
PS34	PS34
PS35	PS35
PS36	PS36
PS37	PS37
PS38	PS38
PS39	PS39
PS40	PS40
PS41	PS41
PS42	PS42
PS43	PS43
PS44	PS44
PS45	PS45
PS46	PS46
PS47	PS47
PS48	PS48
PS49	PS49
PS50	PS50
PS51	PS51
PS52	PS52
PS53	PS53
PS54	PS54
PS55	PS55
PS56	PS56
PS57	PS57
PS58	PS58
PS59	PS59
PS60	PS60
PS61	PS61
PS62	PS62
PS63	PS63
PS64	PS64
PS65	PS65
PS66	PS66
PS67	PS67
PS68	PS68
PS69	PS69
PS70	PS70

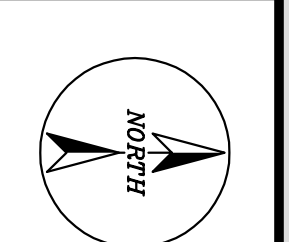
LEGEND	
	RAILROAD LINE
	RIGHT OF WAY LINE
	TOWN LINE
	COUNTY LINE
	ORIGINAL LOT LINE
	SCHOOL DISTRICT LINE
	WATER DISTRICT LINE
	FIRE DISTRICT LINE
	DENOTES COMMON OWNER
	SURVEY DISTRICT LINE
	DEED LOT NUMBER
	ORIGINAL BLOCK NUMBER
	TAX MAP BLOCK NUMBER
	TAX MAP PARCEL NUMBER 89-10-1-5
	SCALED DIMENSION 9.54(6)
	SCALED DIMENSION 150(5)
	COORDINATE LOCATOR

TAX MAP	
	TAX MAP PARCEL NUMBER 89-10-1-5
	SCALED DIMENSION 9.54(6)
	SCALED DIMENSION 150(5)
	COORDINATE LOCATOR

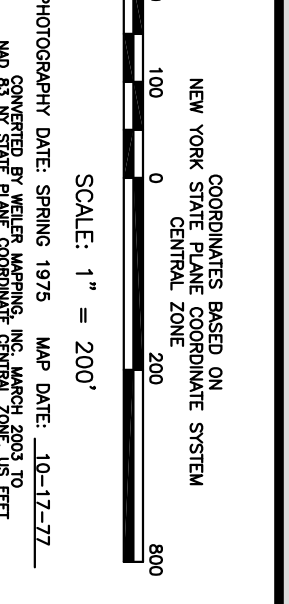




PREPARED BY
KUCERA
 PHOTOGRAMMETRY ASSOCIATES, INC.
 1155 W. 12TH ST.
 CLEVELAND, OHIO 44115
 IN ASSOCIATION WITH
Weller Associates
 100 W. 12TH ST.
 CLEVELAND, OHIO 44115



NOTES
 THIS MAP WAS PREPARED FOR TAX PURPOSES ONLY
 AND IS NOT TO BE USED FOR ANY OTHER
 PURPOSES.
 MAP CONVERTED TO AUTOCAD DIGITAL FORMAT BY
 PHOTOGRAMMETRY ASSOCIATES, INC. DATE 12/28/2010



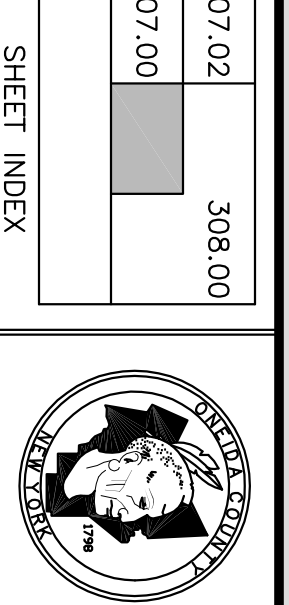
DATE	MADE BY	CHANGES OR ADDITIONS
12/28/2010	C.C.B.	MAP UPDATE
12/28/2010	C.C.B.	MAP UPDATE
12/28/2010	C.C.B.	MAP UPDATE

SCHOOL	WHITEBOARD	TRAIL	DEEMED # 1
WATER			
SEWER			

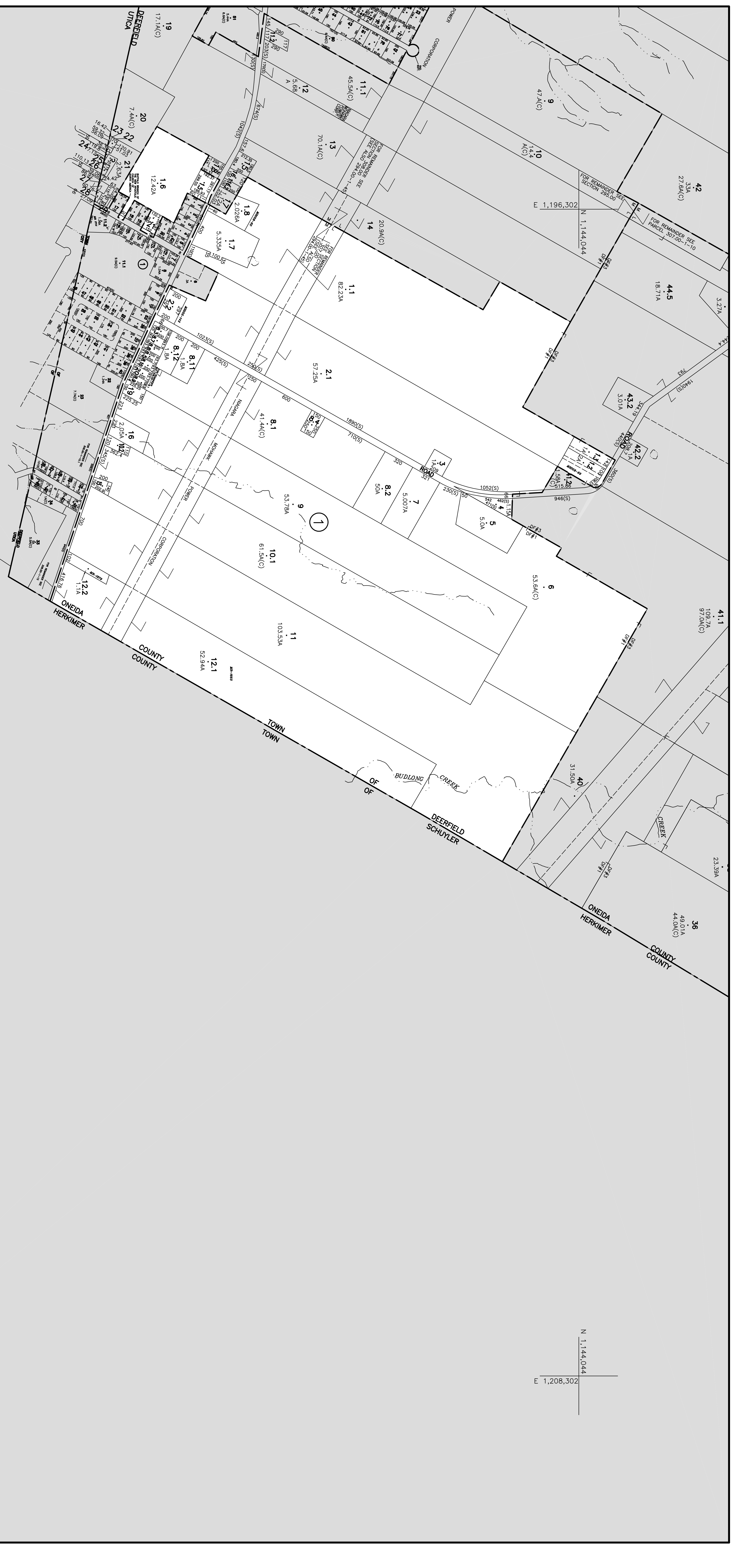
PROPERTY LINE	RIGHT OF WAY LINE	TOWN LINE	COUNTY LINE
RAILROAD	LOT LINE	SCHOOL DISTRICT LINE	FIRE DISTRICT LINE

LEGEND	TAX MAP PARCEL NUMBER
DEVELOPER COMMON OWNER	89-10-1-5
DEED LOT NUMBER	9-5A(C)
ORIGINAL BLOCK NUMBER	150 (S)
TAX MAP BLOCK NUMBER	150

SHEET INDEX	TAX MAP
307.02	308.00
307.00	308.03



TAX MAP
308.03
 TOWN OF DEERFIELD
 ONEIDA COUNTY
 NEW YORK



PREPARED BY
KUCERA
 PHOTOGRAMMETRY ASSOCIATES, INC.
 100 W. MONROE ST.
 WESTFIELD, OHIO 45387
 IN ASSOCIATION WITH
Weller Associates
 100 W. MONROE ST.
 WESTFIELD, OHIO 45387

THIS MAP WAS PREPARED FOR TAX PURPOSES ONLY
 AND IS NOT TO BE USED FOR PRODUCTION OR
 FOR ANY OTHER PURPOSES.
 MAP CONVERTED TO DIGITAL FORM BY
 PHOTOGRAMMETRY ASSOCIATES, INC. AUG. 1998

NOTES

THIS MAP WAS PREPARED FOR TAX PURPOSES ONLY
 AND IS NOT TO BE USED FOR PRODUCTION OR
 FOR ANY OTHER PURPOSES.
 MAP CONVERTED TO DIGITAL FORM BY
 PHOTOGRAMMETRY ASSOCIATES, INC. AUG. 1998

REVISION TABLE

DATE	MADE BY	CHANGES OR ADDITIONS
10/27/2010	C.C.B.	MAP UPDATE
10/28/2010	C.C.B.	MAP UPDATE
10/29/2010	C.C.B.	MAP UPDATE

SPECIAL DISTRICTS

DISTRICT	TYPE
DEERFIELD # 1	PROPERTY LINE
DEERFIELD # 2	RIGHT OF WAY LINE
DEERFIELD # 3	TOWN LINE
DEERFIELD # 4	COUNTY LINE
DEERFIELD # 5	SHADE

LEGEND

RAILROAD	ORIGINAL LOT LINE	DENOTES COMMON OWNER	TAX MAP PARCEL NUMBER 89.10--1-5
ROAD	SUBDIVISION LINE	DEED LOT NUMBER	9.34(C)
SCHOOL DISTRICT LINE	ORIGINAL BLOCK NUMBER	DEED DIMENSION	150 (S)
WATER DISTRICT LINE	TAX MAP BLOCK NUMBER	COORDINATE LOCATOR	150

TAX MAP
308.00

TOWN OF DEERFIELD
 ONEIDA COUNTY
 NEW YORK

294.00/295.00
 307.00
SHEET INDEX

DATE: 10/27/2010
 MADE BY: C.C.B.
 CHANGES OR ADDITIONS: MAP UPDATE

PROPERTY LINE
 RIGHT OF WAY LINE
 TOWN LINE
 COUNTY LINE
 SHADE

RAILROAD
 ROAD
 SCHOOL DISTRICT LINE
 WATER DISTRICT LINE

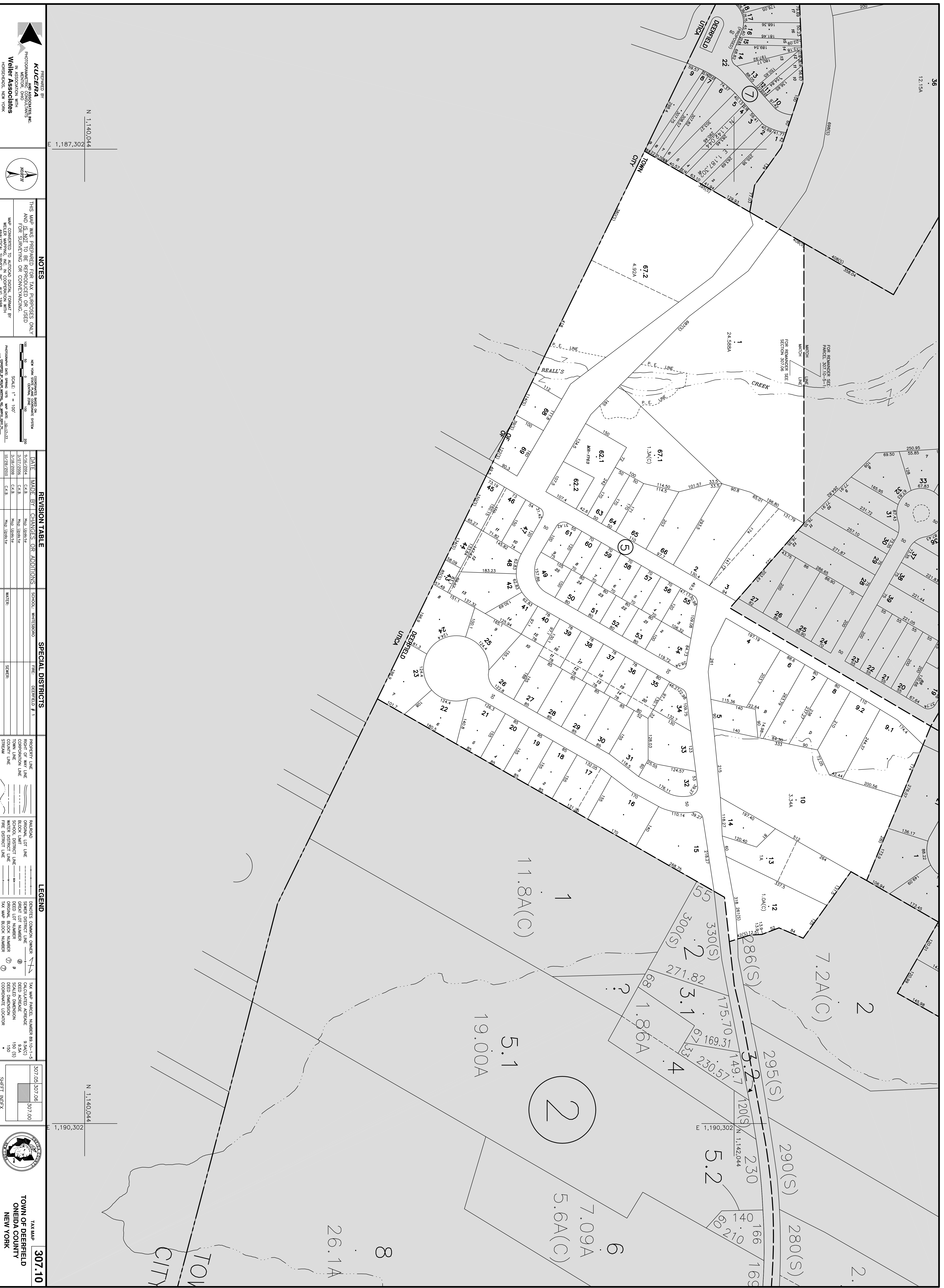
DENOTES COMMON OWNER
 DEED LOT NUMBER
 ORIGINAL BLOCK NUMBER
 TAX MAP BLOCK NUMBER

TAX MAP PARCEL NUMBER 89.10--1-5
 DEED DIMENSION
 COORDINATE LOCATOR

294.00/295.00
 307.00
SHEET INDEX

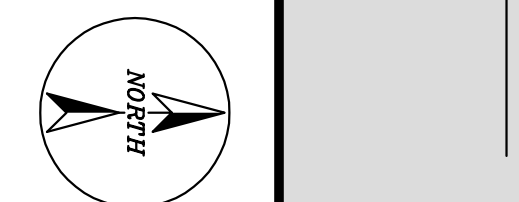
N 1,136,044
 E 1,196,302

N 1,144,044
 E 1,208,302

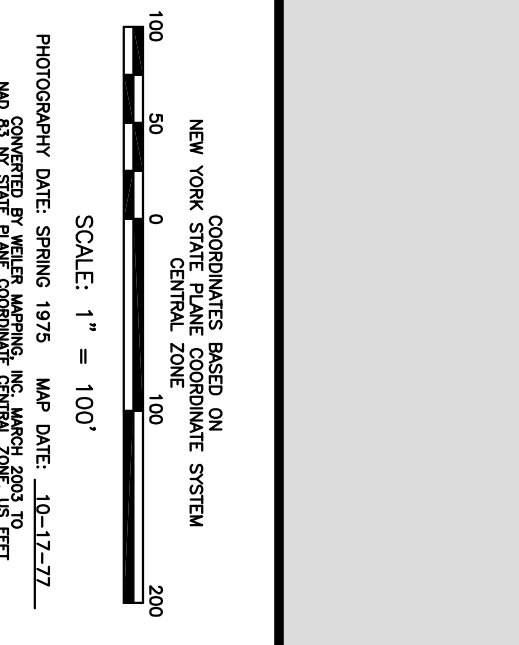


36
12.15A

PREPARED BY
KUCERA
PHOTOGRAMMETRIC ASSOCIATES, INC.
AN ASSOCIATION WITH
METRIC, OHIO
Weiler Associates
IN ASSOCIATION WITH
HOBBSHAWK, NEW YORK



NOTES
THIS MAP WAS PREPARED FOR TAX PURPOSES ONLY
AND IS NOT TO BE USED FOR ANY OTHER
PURPOSES. THE USER SHALL BE RESPONSIBLE
FOR VERIFYING THE ACCURACY OF THE DATA
AND FOR ANY ERRORS OR OMISSIONS.
MAP CONVERTED TO AUTOCAD DIGITAL FORMAT BY
METRIC, OHIO. DATE: 10/20/2010



REVISION TABLE

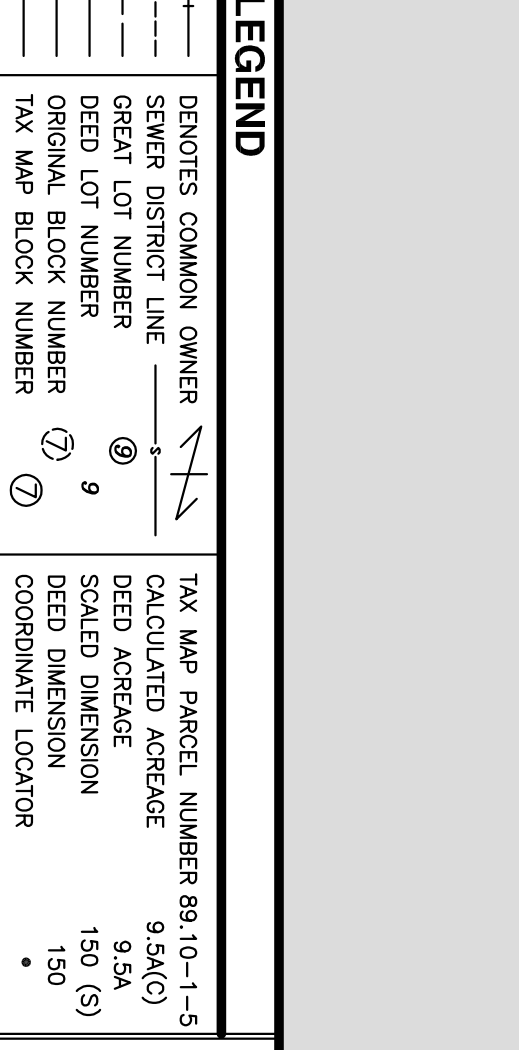
DATE	MADE BY	CHANGES OR ADDITIONS
10/20/2010	C.C.B.	MAP UPDATE
10/20/2010	C.C.B.	MAP UPDATE
10/20/2010	C.C.B.	MAP UPDATE

SPECIAL DISTRICTS

SCHOOL	WATERBORO	FIRE	DERFIELD # 1
---	---	---	---

LEGEND

---	PROPERTY LINE
---	RIGHT OF WAY LINE
---	TOWN LINE
---	COUNTY LINE
---	RAILROAD CUT LINE
---	SCHOOL DISTRICT LINE
---	WATER DISTRICT LINE
---	FIRE DISTRICT LINE
---	DEVELOPER COMMON OWNER
---	SCHOOL DISTRICT LINE
---	DEED LOT NUMBER
---	ORIGINAL BLOCK NUMBER
---	TAX MAP BLOCK NUMBER
---	TAX MAP PARCEL NUMBER 89.0-1-1-5
---	SCALED DIMENSION
---	DEED DIMENSION
---	COORDINATE LOCATOR



SHEET INDEX

307.05	307.06
307.00	307.00

TAX MAP
307.10
TOWN OF DERFIELD
ONEIDA COUNTY
NEW YORK



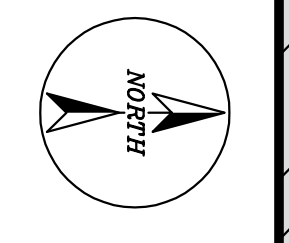
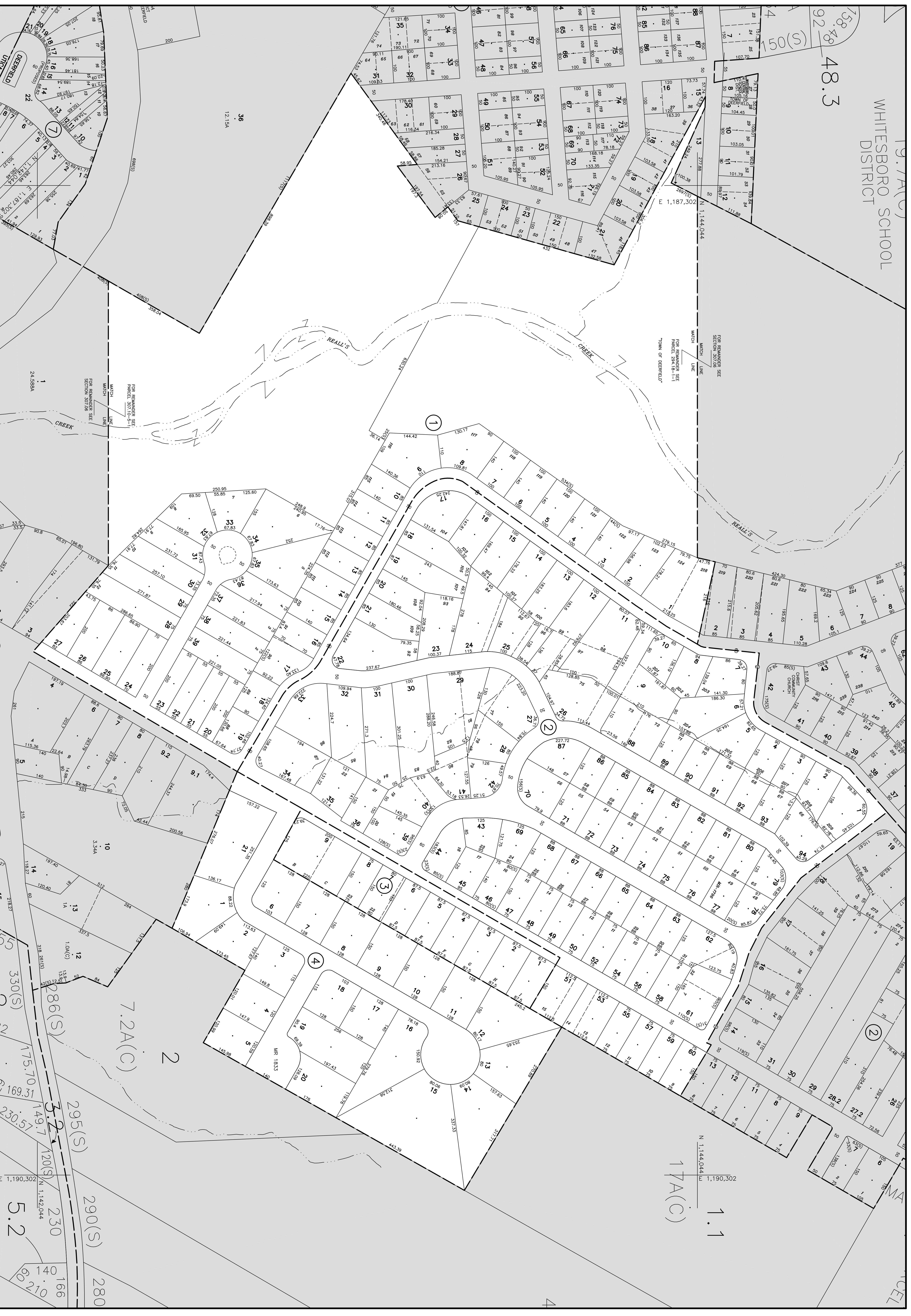
WHITESBORO SCHOOL DISTRICT

48.3

E 1,187,302
N 1,144,044

17A(C)

1.1



THIS MAP WAS PREPARED FOR TAX PURPOSES ONLY AND IS NOT TO BE USED FOR ANY OTHER PURPOSES. THE TOWN OF DEREFIELD, NEW YORK, IS NOT RESPONSIBLE FOR ANY ERRORS OR OMISSIONS. THE MAP IS THE PROPERTY OF THE TOWN OF DEREFIELD, NEW YORK.

DATE: 10/29/2010
DRAWN BY: [Name]
CHECKED BY: [Name]
SCALE: 1" = 100'

DATE	MADE BY	CHANGES OR ADDITIONS
10/29/2010	[Name]	[Description]

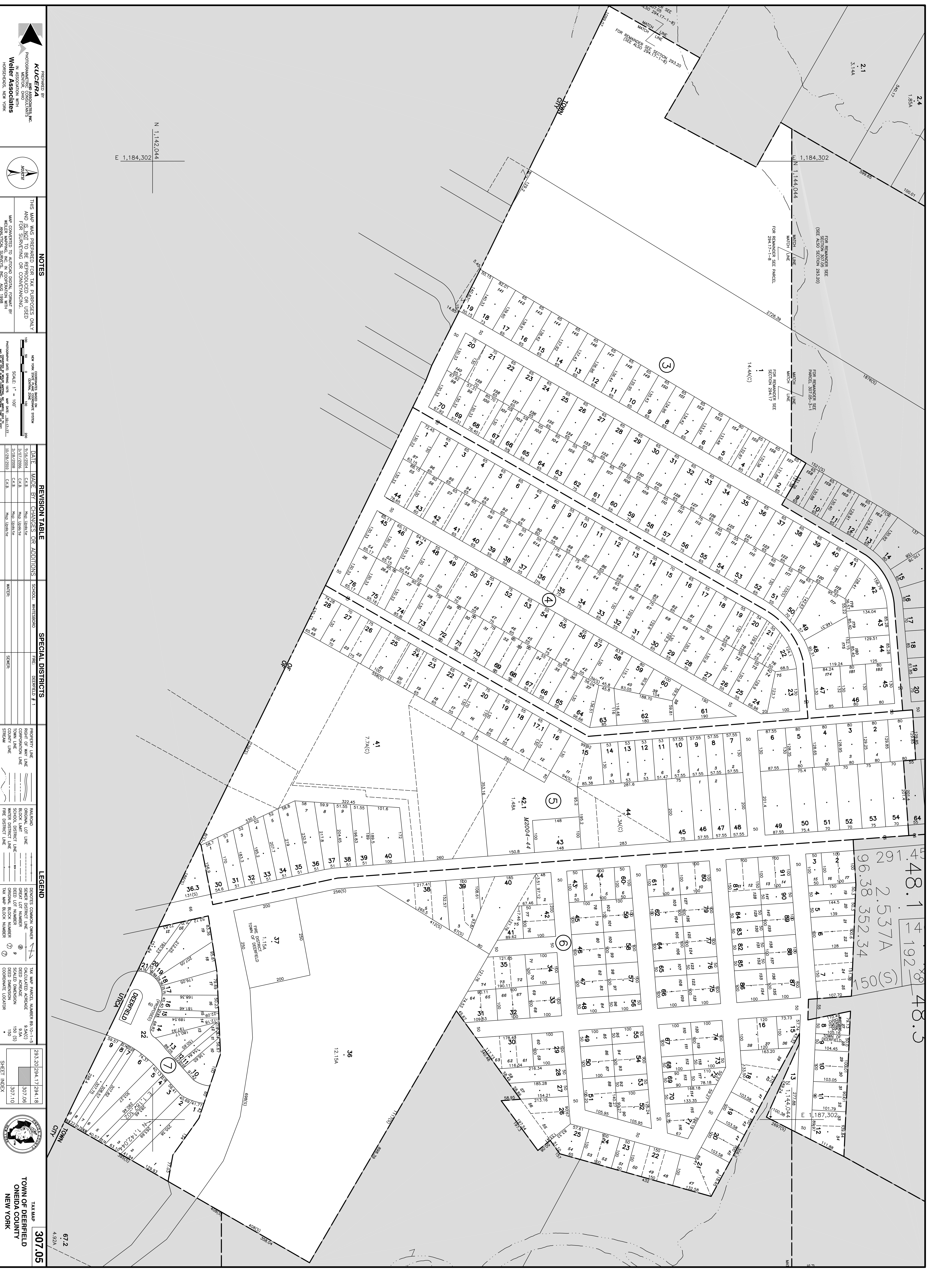
DATE	MADE BY	CHANGES OR ADDITIONS
10/29/2010	[Name]	[Description]

DATE	MADE BY	CHANGES OR ADDITIONS
10/29/2010	[Name]	[Description]

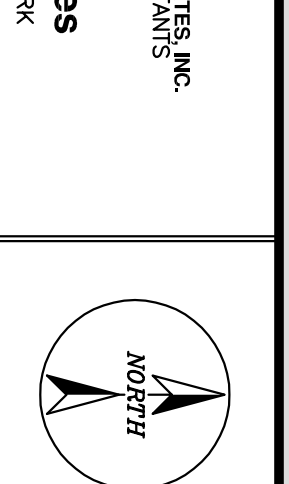
DATE	MADE BY	CHANGES OR ADDITIONS
10/29/2010	[Name]	[Description]

DATE	MADE BY	CHANGES OR ADDITIONS
10/29/2010	[Name]	[Description]

TAX MAP 307.06
TOWN OF DEREFIELD
ONEIDA COUNTY
NEW YORK



PREPARED BY
KUCERA
 AN ASSOCIATE OF
 PHOTOGRAMMETRIC
 SURVEYING, INC.
 1100 W. 12TH ST.
 DEERFIELD, OHIO 43015
 WEILER ASSOCIATES
 1100 W. 12TH ST.
 DEERFIELD, OHIO 43015



NOTES
 THIS MAP WAS PREPARED FOR TAX PURPOSES ONLY
 AND IS NOT TO BE USED FOR ANY OTHER
 PURPOSES. THE USER SHALL BE RESPONSIBLE FOR
 VERIFYING THE ACCURACY OF THE INFORMATION
 SHOWN ON THIS MAP.
 MAP CONVERTED TO AUTOCAD DIGITAL FORMAT BY
 PHOTOGRAMMETRIC SURVEYING, INC. DATE 12/18/18

REVISION TABLE

DATE	MADE BY	CHANGES OR ADDITIONS
12/18/18	C.B.	MAP UPDATE
10/29/2010	C.B.	MAP UPDATE

SPECIAL DISTRICTS

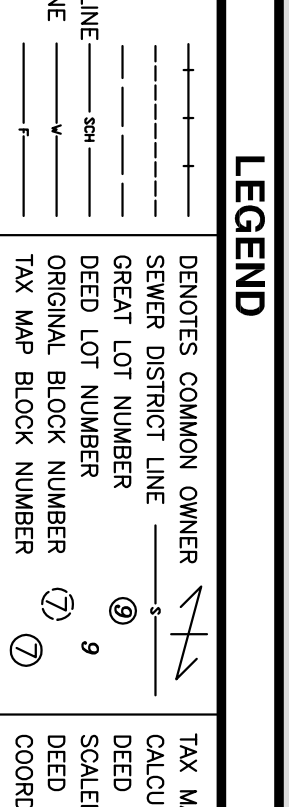
SCHOOL	WATER	FIRE	DEREFIELD # 1

LEGEND

	PROPERTY LINE
	RIGHT OF WAY LINE
	TOWN LINE
	COUNTY LINE
	RAILROAD LINE
	ORIGINAL LOT LINE
	SCHOOL DISTRICT LINE
	WATER DISTRICT LINE
	FIRE DISTRICT LINE
	DENOTES COMMON OWNER
	DENOTES OWNER
	DEED LOT NUMBER
	ORIGINAL BLOCK NUMBER
	TAX MAP BLOCK NUMBER
	TAX MAP PARCEL NUMBER 89.0-1-1.5
	EXCLUDED ACREAGE 9.34(C)
	SCALED DIMENSION 150 (S)
	COORDINATE LOCATOR 150

TAX MAP

293.20	294.17	294.18
307.06		
307.10		

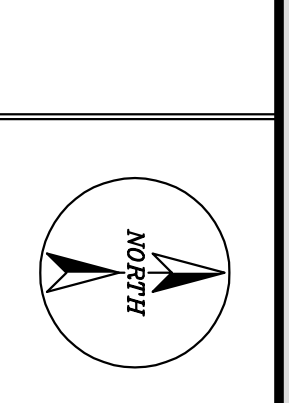


TOWN OF DEERFIELD
 ONEIDA COUNTY
 NEW YORK

307.05



PREPARED BY
KUCEFA
AN ASSOCIATION
OF SURVEYORS
AND ENGINEERS
IN ASSOCIATION WITH
Weiler Associates
HUNTSVILLE, NEW YORK



NOTES
THIS MAP WAS PREPARED FOR TAX PURPOSES ONLY
AND IS NOT TO BE USED FOR ANY OTHER
PURPOSES.
MAP CONVERTED TO AUTOCAD FORMAT BY
KUCEFA ASSOCIATES, INC. DATE 12/28/2010

REVISION TABLE

DATE	MADE BY	CHANGES OR ADDITIONS
02/28/2011	C.K.B.	MAP UPDATE
03/08/2011	C.K.B.	MAP UPDATE
10/29/2010	C.K.B.	MAP UPDATE

SPECIAL DISTRICTS

SCHOOL	WHITEBORO
TIRE	DEERFIELD # 1
PROPERTY LINE	RIGHT OF WAY LINE
RIGHT OF WAY LINE	TOWN LINE
TOWN LINE	COUNTY LINE

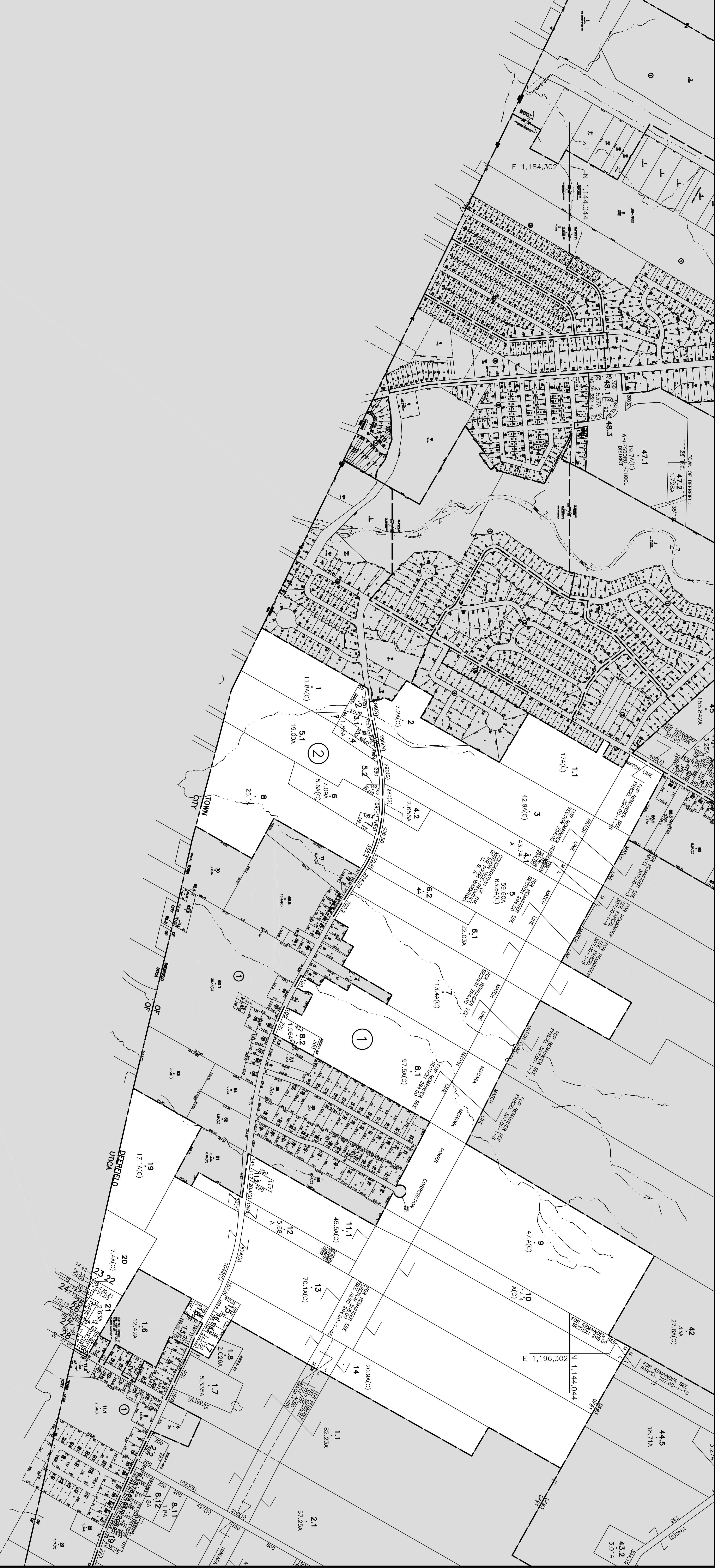
LEGEND

	RAILROAD LINE
	RIGHT OF WAY LINE
	SCHOOL DISTRICT LINE
	WATER DISTRICT LINE
	FIRE DISTRICT LINE
	SENIOR COMMON OWNER
	DEED LOT NUMBER
	ORIGINAL BLOCK NUMBER
	TAX MAP BLOCK NUMBER

TAX MAP

TAX MAP PARCEL NUMBER 89.10-1-5	307.02
DEED DIMENSION	150 (S)
COORDINATE LOCATOR	

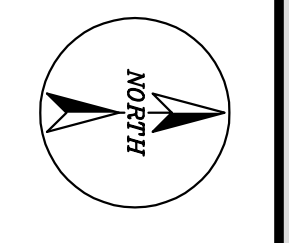
TAX MAP 307.02
TOWN OF DEERFIELD
ONONDAGA COUNTY
NEW YORK



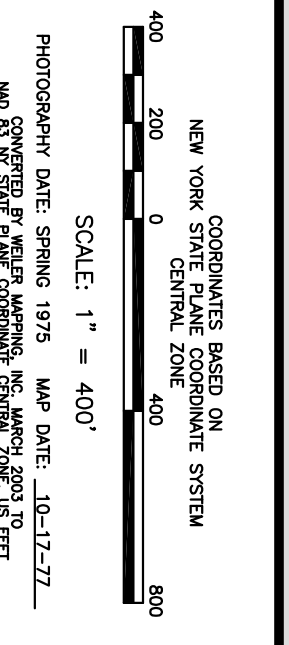
N 1,136,044
E 1,184,302

N 1,136,044
E 1,196,302

PREPARED BY
KUCERA
PHOTOGRAMMETRIC ASSOCIATES, INC.
100 W. WASHINGTON ST.
MANTUA, OHIO 43055
IN ASSOCIATION WITH
Weller Associates
HAINESPORT, NEW YORK



NOTES
THIS MAP WAS PREPARED FOR TAX PURPOSES ONLY
AND IS NOT TO BE USED FOR ANY OTHER
PURPOSES OR FOR ANY OTHER
PURPOSES OTHER THAN FOR
RECORDING PURPOSES.
MAP CONVERTED TO AUTOCAD DIGITAL FORMAT BY
PHOTOGRAMMETRIC ASSOCIATES, INC. JULY 1998

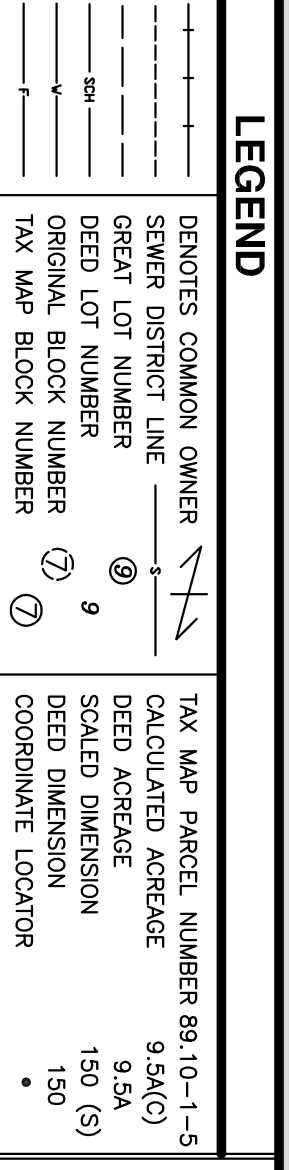
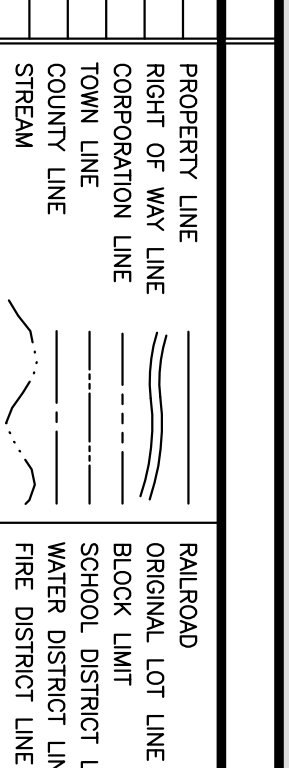


REVISION TABLE

DATE	MADE BY	CHANGES OR ADDITIONS
2/28/2004	C.C.B.	MAP UPDATE
3/18/2008	C.C.B.	MAP UPDATE
10/29/2010	C.C.B.	MAP UPDATE

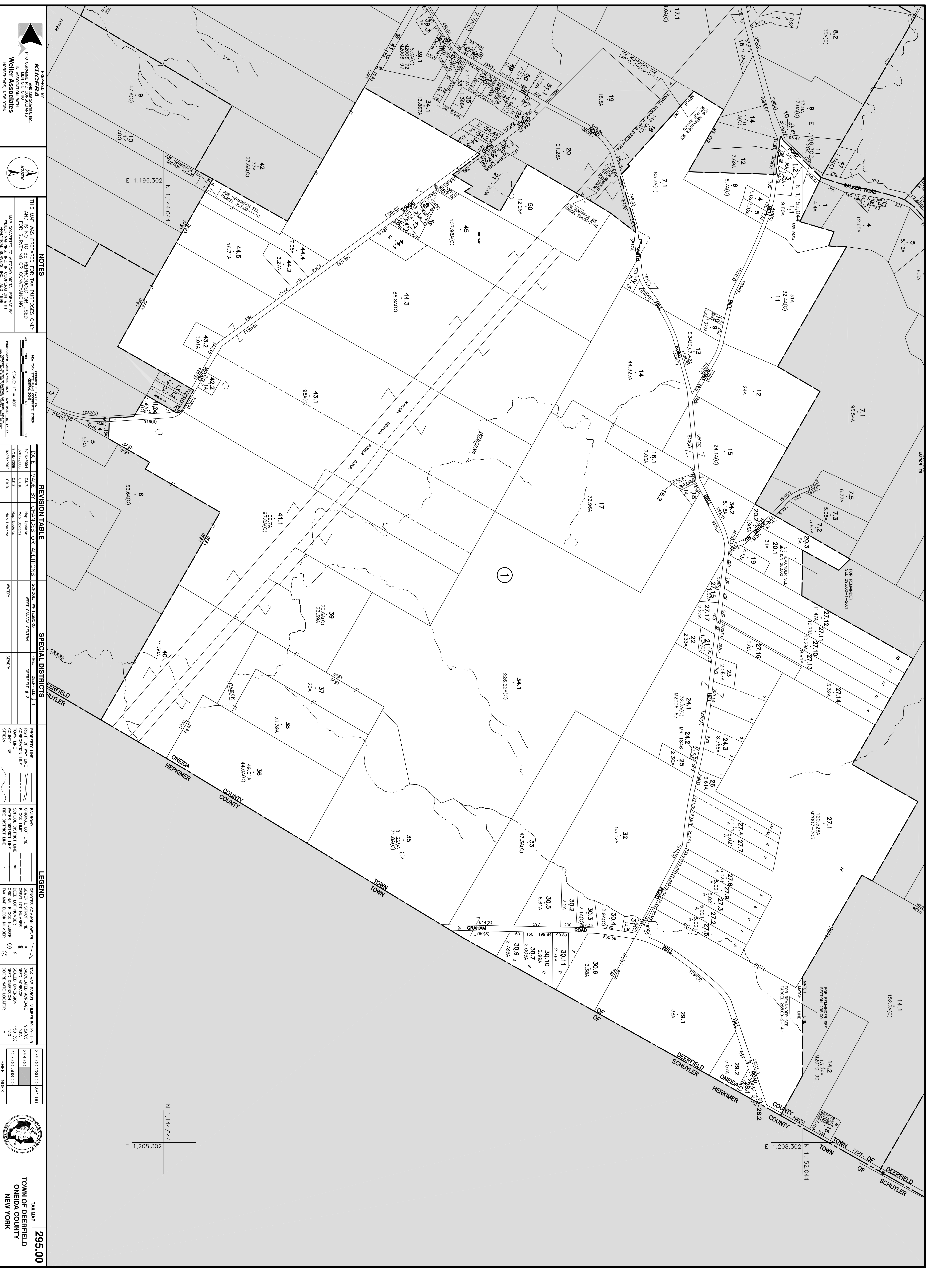
SPECIAL DISTRICTS

SCHOOL	THAT	DETERMINED BY
WHITESIDE	1	1



SHEET INDEX

TAX MAP
307.00
TOWN OF DEERFIELD
ONEIDA COUNTY
NEW YORK



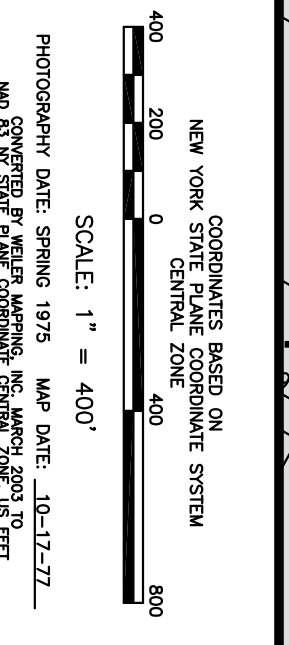
PREPARED BY
KUCERA
 AN ASSOCIATE OF
WELLS FARGO BANK
 IN ASSOCIATION WITH
WELLS FARGO BANK
 HERKIMER, NEW YORK



NOTES

THIS MAP WAS PREPARED FOR TAX PURPOSES ONLY AND IS NOT TO BE USED FOR ANY OTHER PURPOSES OR FOR ANY OTHER PURPOSES.

MAP CONVERTED TO AUTOCAD FROM ORIGINAL MAP BY PHOTOGRAPHIC SURVEY, INC. DATE 1988



DATE	MADE BY	CHANGES OR ADDITIONS
12/28/2010	CCB	MAP UPDATE
12/28/2010	CCB	MAP UPDATE
12/28/2010	CCB	MAP UPDATE

DATE	MADE BY	CHANGES OR ADDITIONS	SPONSOR	WITNESSED BY	THEIR DESIGNATION
12/28/2010	CCB	MAP UPDATE	WEST CHANDLER SENTINEL	WEST CHANDLER SENTINEL	DESIGNATED # 3

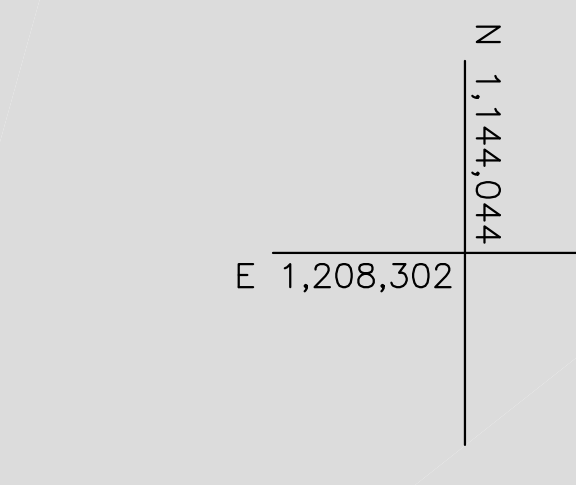
PROPERTY LINE	RIGHT OF WAY LINE	TOWN LINE	COUNTY LINE

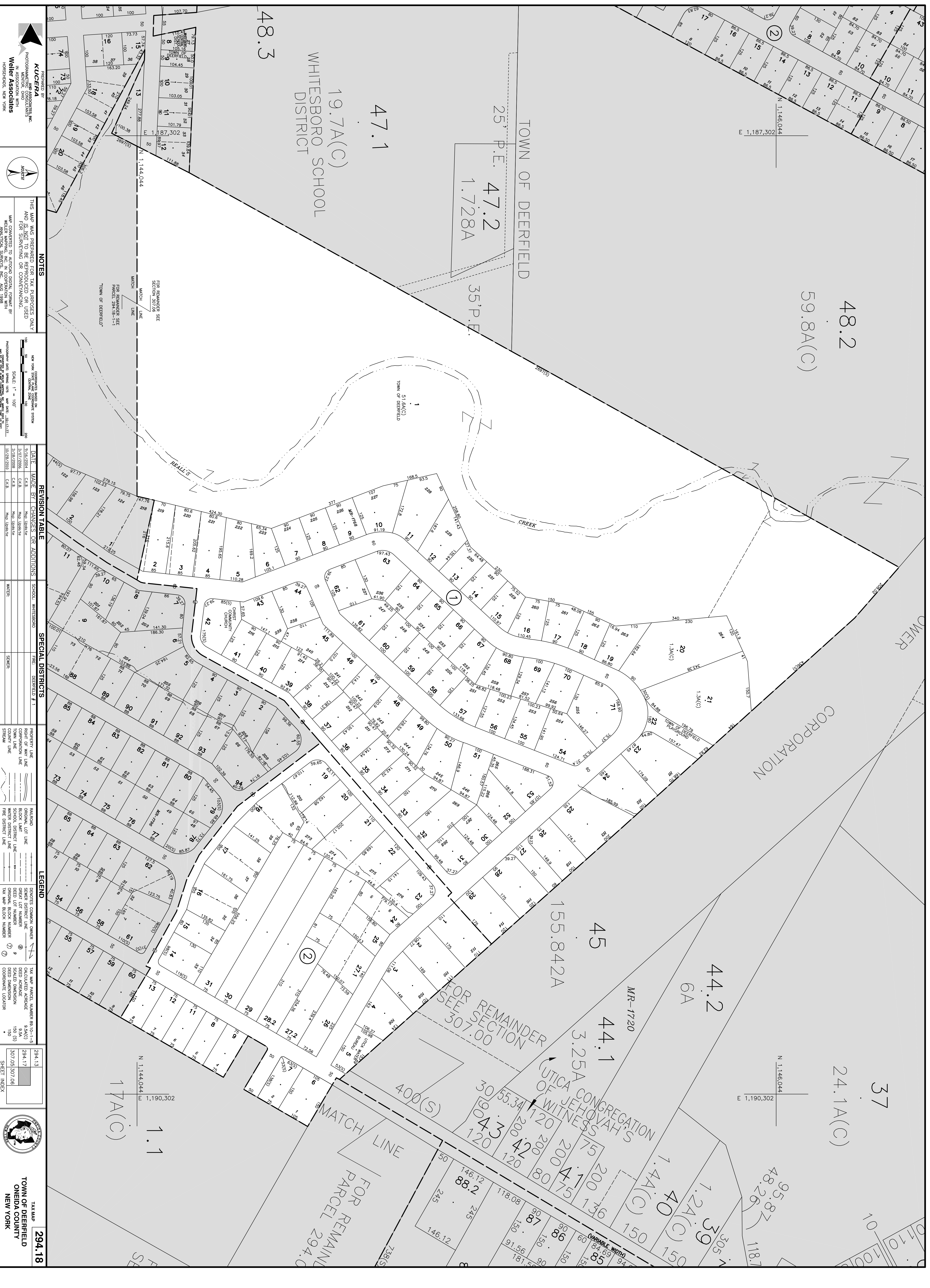
RAILROAD CUT LINE	SCHOOL DISTRICT LINE	FIRE DISTRICT LINE

DEVELOPER COMMON OWNER	TAX MAP PARCEL NUMBER 89.10-1-5	SCALE DIMENSION	COORDINATE LOCATOR

TAX MAP	295.00
279.00/280.00/281.00	
284.00	
307.00/308.00	

TOWN OF DEERFIELD
 ONEIDA COUNTY
 NEW YORK





PREPARED BY
KUCERA AM ASSOCIATES, INC.
 PHOTOGRAMMETRIC SURVEYING
 IN ASSOCIATION WITH
Weller Associates
 HOUSTON, NEW YORK

THIS MAP WAS PREPARED FOR TAX PURPOSES ONLY
 AND IS NOT TO BE USED FOR ANY OTHER
 PURPOSES OR FOR CONVEYANCE.
 MAP CONVERTED TO AUTOCAD FORMAT BY
 PHOTOGRAMMETRIC SURVEYING, INC. DATE 10/29/2010

NOTES
 FOR REMAINDER SEE SECTION 307.00
 MATCH LINE
 MATCH LINE
 FOR REMAINDER SEE SECTION 307.00
 MATCH LINE
 MATCH LINE
 FOR REMAINDER SEE SECTION 307.00
 MATCH LINE
 MATCH LINE

REVISION TABLE
 DATE: 10/29/2010
 MADE BY: CKB
 CHANGES: MAP UPDATE
 SPECIAL DISTRICTS: DEERFIELD # 1
 LEGEND:

LEGEND
 PROPERTY LINE
 RIGHT OF WAY LINE
 TOWN LINE
 COUNTY LINE
 RAILROAD LINE
 ORIGINAL LOT LINE
 SCHOOL DISTRICT LINE
 WATER DISTRICT LINE
 FIRE DISTRICT LINE
 DENOTES COMMON OWNER
 SCHOOL DISTRICT LINE
 DEED LOT NUMBER
 ORIGINAL BLOCK NUMBER
 TAX MAP BLOCK NUMBER
 TAX MAP PARCEL NUMBER 89-10-1-5
 CALCULATED AREA 9.34(C)
 SCALED DIMENSION 150 (S)
 COORDINATE LOCATOR

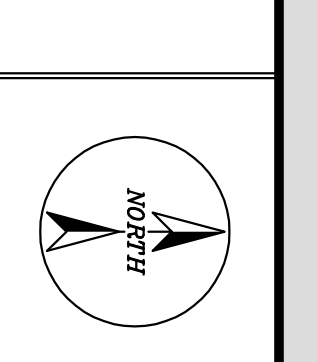
COMPONENTS BASED ON:
 NEW YORK STATE OFFICIAL RECORD SYSTEM
 DATE: 10/29/2010
 SCALE: 1" = 100'
 PHOTOGRAPHY DATE: 1979
 MAP DATE: 10/29/2010

SHEET INDEX
 294.13
 294.17
 307.05-307.08

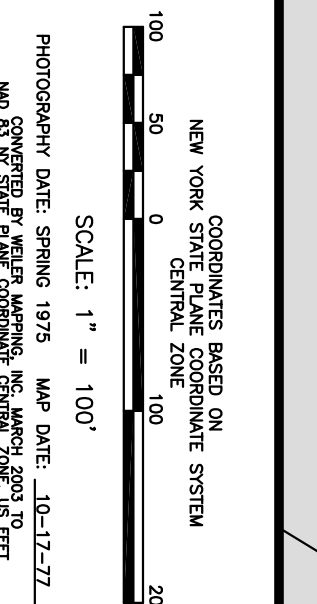
TAX MAP
294.18
 TOWN OF DEERFIELD
 ONEIDA COUNTY
 NEW YORK



PREPARED BY
KUCERA
 AN ASSOCIATE OF
 PHOTOGRAMMETRIC
 SURVEYING, INC.
 100 EAST 10TH STREET
 WESTERVILLE, OHIO 43081
 IN ASSOCIATION WITH
Weiler Associates
 100 EAST 10TH STREET
 WESTERVILLE, OHIO 43081



NOTES
 THIS MAP WAS PREPARED FOR TAX PURPOSES ONLY
 AND IS NOT TO BE USED FOR ANY OTHER
 PURPOSES.
 MAP CONVERTED TO AUTOCAD DIGITAL FORMAT BY
 PHOTOGRAMMETRIC SURVEYING, INC. DATE 12/15/2010



REVISION TABLE

DATE	MADE BY	CHANGES OR ADDITIONS
02/28/2011	C.C.B.	MAP UPDATE
03/08/2010	C.C.B.	MAP UPDATE
10/29/2010	C.C.B.	MAP UPDATE

SPECIAL DISTRICTS

SCHOOL	WHITEBORO	TRE	DEERFIELD # 1
PROPERTY LINE			
RIGHT OF WAY LINE			
TOWN LINE			
COUNTY LINE			
SHRINK			

LEGEND

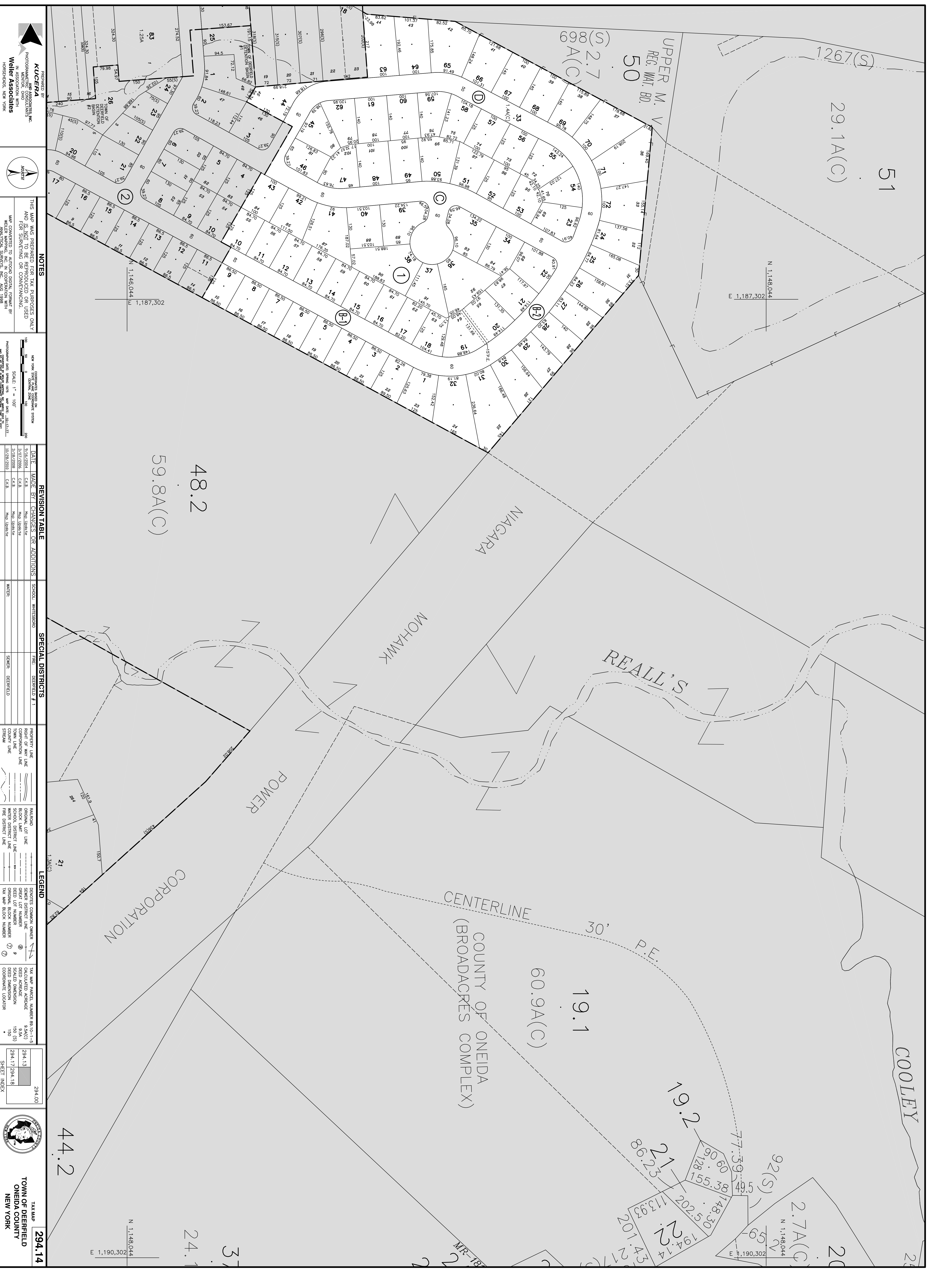
	RAILROAD LINE
	ORIGINAL LOT LINE
	SCHOOL DISTRICT LINE
	WATER DISTRICT LINE
	FIRE DISTRICT LINE
	DENOTES COMMON OWNER
	CENTER DISTRICT LINE
	DEED LOT NUMBER
	ORIGINAL BLOCK NUMBER
	TAX MAP BLOCK NUMBER
	TAX MAP PARCEL NUMBER 89.0-1-5
	SCALED DIMENSION 150(S)
	COORDINATE LOCATOR

TAX MAP 294.17

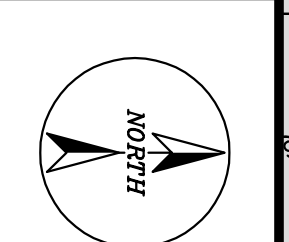
294.13	294.14
294.15	294.16
294.17	294.18
294.19	294.20
307.05	307.06

TOWN OF DEERFIELD
ONEIDA COUNTY
NEW YORK

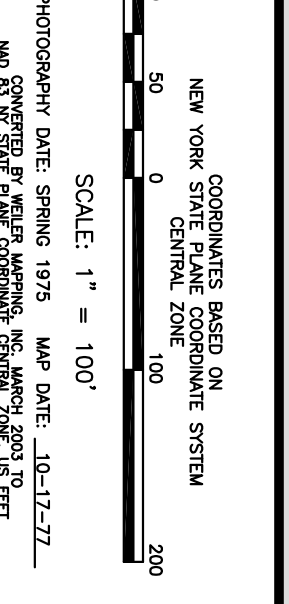




PREPARED BY
KUCERA
 PHOTOGRAMMETRY, INC.
 1000 W. 10TH ST.
 CANTON, OHIO 44703
 IN ASSOCIATION WITH
Weiler Associates
 HIGHWAYS, NEW YORK



NOTES
 THIS MAP WAS PREPARED FOR TAX PURPOSES ONLY
 AND IS NOT TO BE USED FOR PRODUCTION OR USED
 FOR SURVEYS OR CONVEYANCES.
 MAP CONVERTED TO AUTOCAD FROM A MAP BY
 PHOTOGRAMMETRY, INC. DATE 1988



REVISION TABLE	
DATE	MADE BY / CHANGES OR ADDITIONS
02/28/84	C.C.B. MAP UPDATE
03/08/2000	C.C.B. MAP UPDATE
10/29/2010	C.C.B. MAP UPDATE

SPECIAL DISTRICTS	
DISTRICT	TYPE
DERIVED # 1	DERIVED # 1

LEGEND	
	PROPERTY LINE
	RIGHT OF WAY LINE
	TOWN LINE
	COUNTY LINE
	RAILROAD LINE
	ORIGINAL LOT LINE
	SCHOOL DISTRICT LINE
	WATER DISTRICT LINE
	FIRE DISTRICT LINE

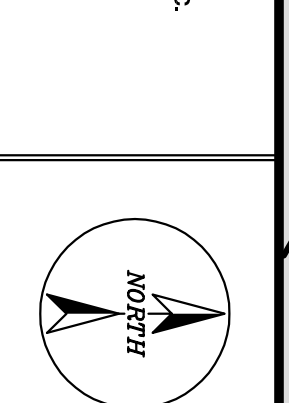
TAX MAP	
	DENOTES COMMON OWNER
	DENOTES DISTRICT LINE
	DEED LOT NUMBER
	ORIGINAL BLOCK NUMBER
	TAX MAP BLOCK NUMBER

TAX MAP	
	CALCULATED ACREAGE
	SCALED DIMENSION
	COORDINATE LOCATOR

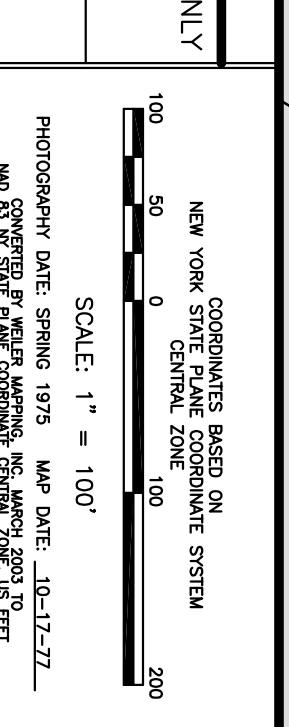
TAX MAP
294.14
 TOWN OF DEERFIELD
 ONEIDA COUNTY
 NEW YORK
 SHEET INDEX
 294.00
 294.13
 294.17/294.18



PREPARED BY
KUCERA
 AND ASSOCIATES, INC.
 PHOTOGRAMMETRIC
 SURVEYING AND
 MAPPING, INC.
 IN ASSOCIATION WITH
Weller Associates
 HIGHBORO, NEW YORK



NOTES
 THIS MAP WAS PREPARED FOR TAX PURPOSES ONLY
 AND IS NOT TO BE USED FOR ANY OTHER
 PURPOSES OR FOR CONVEYANCE.
 MAP CONVERTED TO AUTOCAD FORMAT BY
 PHOTOGRAMMETRIC SURVEYING, INC. DATE 10/28/2010



REVISION TABLE

DATE	MADE BY	CHANGES OR ADDITIONS
10/28/2010	C.C.B.	MAP UPDATE
10/28/2010	C.C.B.	MAP UPDATE
10/28/2010	C.C.B.	MAP UPDATE

SPECIAL DISTRICTS

SCHOOL	WATER	SEWER
WHITEBORO		

LEGEND

	DENOTES COMMON OWNER
	SCHOOL DISTRICT LINE
	WATER DISTRICT LINE
	SEWER DISTRICT LINE
	TAX MAP PARCEL NUMBER
	TAX MAP BLOCK NUMBER
	TAX MAP LOT NUMBER
	TAX MAP SECTION NUMBER
	TAX MAP TOWNSHIP NUMBER
	TAX MAP COUNTY NUMBER

TAX MAP

294.00	294.14
293.20	294.17
293.20	294.18

SHEET INDEX

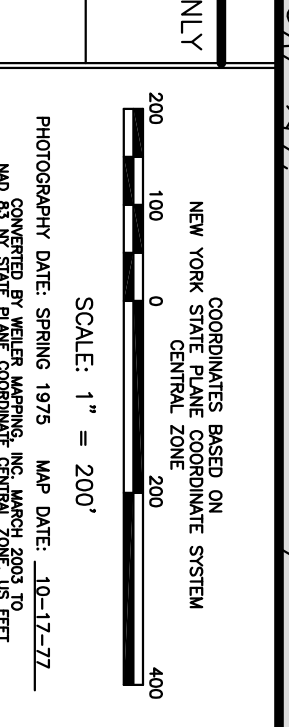
TAX MAP 294.13
 TOWN OF DEERFIELD
 ONEIDA COUNTY
 NEW YORK



PREPARED BY
KUCERA
 PHOTOGRAMMETRIC
 SURVEYING, INC.
 100 W. 10TH ST.
 CLEVELAND, OHIO 44115
 IN ASSOCIATION WITH
Weller Associates
 HIGHERSIDE, NEW YORK



THIS MAP WAS PREPARED FOR TAX PURPOSES ONLY
 AND IS NOT TO BE USED FOR ANY OTHER
 PURPOSES OR FOR CONVEYANCE.
 MAP CONVERTED TO AUTOCAD FROM
 PHOTOGRAMMETRIC SURVEYING, INC. DATE 12/27/2010



REVISION TABLE

DATE	MADE BY	CHANGES OR ADDITIONS
12/27/2010	C.C.B.	MAP UPDATE
12/29/2010	C.C.B.	MAP UPDATE

SPECIAL DISTRICTS

SCHOOL	WATER	SEWER
WINTERBORN		
		DERIVED # 1

LEGEND

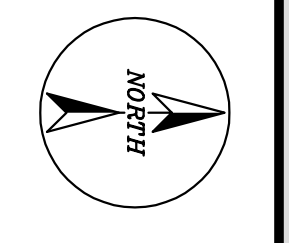
	BOUNDARY LINE
	RIGHT OF WAY LINE
	EASEMENT LINE
	ORIGINAL LOT NUMBER
	ORIGINAL BLOCK NUMBER
	TAX MAP BLOCK NUMBER
	DENOTES COMMON OWNER
	SCHOOL DISTRICT LINE
	WATER DISTRICT LINE
	FIRE DISTRICT LINE
	TAX MAP PARCEL NUMBER
	SCALED DIMENSION
	COORDINATE LOCATOR

TAX MAP

294.00	295.00
307.00	308.00

SHEET INDEX

TAX MAP
294.04
 TOWN OF DEERFIELD
 ONEIDA COUNTY
 NEW YORK



THIS MAP WAS PREPARED FOR TAX PURPOSES ONLY
 AND IS NOT TO BE USED FOR ANY OTHER
 PURPOSES OR CONVEYANCES.
 MAP CONVERTED TO AUTOCAD FORMAT BY
 METACAD SYSTEMS, INC. DATE 10/18/98

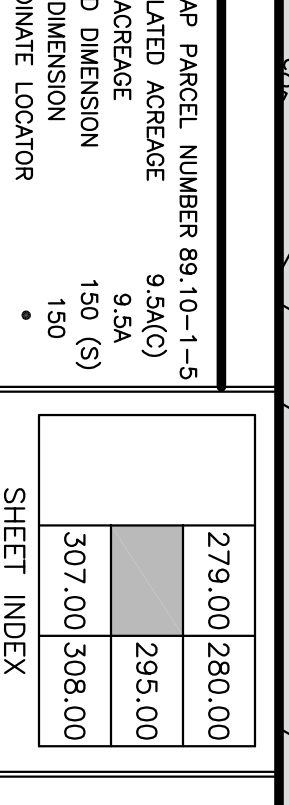
COORDINATES BASED ON
 NEW YORK STATE COORDINATE SYSTEM
 1983
 SCALE: 1" = 400'
 PHOTOGRAPHIC DATE SPRING 1978 MAP DATE 10/18/98
 MAP PRODUCED BY METACAD SYSTEMS, INC. DATE 10/18/98

REVISION TABLE		
DATE	MADE BY	CHANGES OR ADDITIONS
10/28/2000	C.K.B.	MAP UPDATE
3/28/2000	C.K.B.	REVISION # 3
3/28/2000	C.K.B.	REVISION # 2
3/28/2000	C.K.B.	REVISION # 1

SPECIAL DISTRICTS	
PROPERTY LINE	SCHOOL DISTRICT
RIGHT OF WAY LINE	DEERFIELD # 2
LOT LINE	DEERFIELD # 3
COUNTY LINE	
	SEWER
	SHRIMP

LEGEND	
RAILROAD	RAILROAD
RIGHT OF WAY	RIGHT OF WAY
DEED LOT NUMBER	DEED LOT NUMBER
ORIGINAL BLOCK NUMBER	ORIGINAL BLOCK NUMBER
TAX MAP PARCEL NUMBER	TAX MAP PARCEL NUMBER
DEED DIMENSION	DEED DIMENSION
COORDINATE LOCATOR	COORDINATE LOCATOR

TAX MAP	
279,000	280,000
295,000	
307,000	308,000



TAX MAP
294.00
 TOWN OF DEERFIELD
 ONEIDA COUNTY
 NEW YORK



N 1,152,044
 E 1,184,302

N 1,196,302
 E 1,152,044